THE ENTERPRISE.

VOL. XV — SOUTH SAN FRANCISCO, SAN MATEO COUNTY, CAL., SATURDAY, MAY 30, 1908. — NO. 22

BETTER STREET CAR SERVICE WANTED HERE

United Railroads Company Will Be Asked to Extend Suburban Service Into South San Francisco

The South San Francisco Improvement Club has taken steps in the matter of getting an improved street car service for this town.

The United Railroads Company of San Francisco will shortly be asked to connect the local line direct with the San Mateo suburban line and make this town the terminus for some of the suburban cars.

The purpose of this improvement is to avoid the necessity of passengers waiting at Holy Cross Cemetery, an hour sometimes, for a local car.

Under new conditions it is believed an increased traffic will prevail, caused by people doing business or working in San Francisco making their homes here, where there are hundreds of beautiful residence sites, rather than going further down the peninsula.

Later, when the Linden Avenue extension is completed to San Bruno, the street car line could be carried on to that point, thus creating considerable traffic between the sister towns of South San Francisco and San Bruno that does not now prevail.

The Improvement Club will, soon as it gets the incorporation matter off its hands, select a committee who will go to San Francisco and endeavor to have the United Railroads officials extend the suburban service into this town.

PETERSON BROS.' COMEDY COMPANY COMING TUESDAY

Petersen Bros.' great musical comedy company will begin a six-nights' engagement at Metropolitan Hall next Tuesday evening. The performances will consist of the latest in vaudeville, dancing, comical sketches, witty monologues, latest parodies, instrumental solos and duets, acrobatic acts, legerdemain and beautiful illusions. There will also be moving pictures and illustrated songs. An open-air concert will be given every evening at 7:30. Popular prices will prevail. Performance will commence at 8:30. This company is highly spoken of by several Pacific Coast newspapers. This is the company's ninth season. The enlarged stage in Metropolitan Hall will give the company sufficient room to present its performances in a first-class manner. Those whose wish good seats will have to attend early.

To RENT—A four-room, furnished cottage on Baden Avenue, $18. Inquire E. E. Cunningham, at Postoffice, for particulars. *

Have you noticed there are all kinds of fresh fruit and vegetables every day at Lind's Market. *

INCORPORATION CARRIES AT BURLINGAME

After a closely contested fight at Burlingame, this county, the people voted on Thursday in favor of incorporating the town into a city of the sixth class by a majority of thirteen.

INCORPORATION.

The matter of settling upon the boundaries for the newly incorporated city of South San Francisco will come up before the county Board of Supervisors at Redwood City on Monday next at 2 p. m.

It is expected that the protest made by the Home Protective Association, which desires to eliminate a portion of the water front of this town, at the smelter site, will be withdrawn.

The dividing line between South San Francisco and San Bruno has been settled upon.

When the entire boundary lines for the new city are determined upon, the supervisors will issue a call for a special election to give the citizens of South San Francisco an opportunity of voting whether they desire this town incorporated.

THE BANK OF SOUTH SAN FRANCISCO

Receives deposits payable on demand; and pays interest on savings deposits;

Loans money on personal collateral and real estate security;

Issues drafts on the principal cities of the world;

Makes collections;

Rents Safe Deposit Boxes for the safe-keeping of valuable papers.

BANK OF SOUTH SAN FRANCISCO

P. N. LILIENTHAL, President. C. F. HAMSHER, Cashier.

LOCAL HAPPENINGS TOLD IN BRIEF

Residents of South San Francisco are asked to furnish this office with any news items that they know of from time to time. There is a letter box attached to our front door, in which written items can be placed. Please write on one side of paper and sign your name to it. THE ENTERPRISE desires to print all the local happenings, and the people of South San Francisco can be of material help.

J. H. Bennett, representing the San Francisco Call, was in town on Monday.

The stork doing business in South San Francisco. All sections of the city benefited.

To the wife of T. Castro, Baden Avenue, a 12-pound baby. Mother and babe doing well.

To the wife of John Fischer (Irishtown) a baby girl. John says the ice is broken at last. Six boys; now a girl.

John A. Grantham, of North Carolina, and nephew of Mrs. E. E. Cunningham, was a visitor to South San Francisco this week. Mr. Grantham is so well pleased with California that he is thinking of settling here.

Mike Guerra is happy. No wonder. Son and heir arrived Monday last, a heavyweight too. Mike is still celebrating—attending banquets, etc. He is also talking of joining the Improvement Club. To use his own words, "The town is bound to grow now."

H. G. Tracie, who for the past few weeks has been working in Oakland, is back at his old job with the South City Lumber and Supply Company. Mr. Tracie is an expert in all kinds of shop and bench work, and the company is to be congratulated on again securing his services.

Last Wednesday the South City Steam Laundry installed a new 100-inch Troy mangle which has a capacity of ironing 7000 large pieces a day. Messrs. McSweeney and Nealis have made it a rule to do nothing but first class work, thereby increasing their business very materially.

A. P. Scott of the lumber company, accompanied by Mrs. Scott, made use of the company's buggy last Sunday. While admiring the beauties of mountain and vale, the axle of the buggy parted, and 'tis said "Great Scott, has it come to this!" was the only expression used.

A meeting of the creditors of the Alexander Brick Company was held at the Selby Lead and Smelting Company's office in San Francisco on Weduesday. The conclusion reached was that the assets of the Alexander Brick Company would not pay much if any more than ten cents on the dollar.

Time—Sunday morning, 6:30. Location—Grand Avenue, near school house. Scene—The local attorney for the improvement club at one end of a rope, cow at the other, the latter headed for the Justice's court intercepted by a tree of which Harry made good use, bringing the bovine up with a jerk. Owners of the cow put in an appearance at this juncture, quieting the nerves of the animal. One patting the head, the other the flank, while, it is said, Harry milked the cow.

State Health Inspector Dr. D. B. Plymire has laid off the local inspectors for this county. Inspection has ceased in San Francisco. It is announced that the plague situation is well under control in San Francisco, no human beings having been infected with plague gems for some time. The State has made no provision for the continuance of inspections. Dr. Plymire would have preferred to have continued the inspections in all parts of this county until the work was thoroughly done.

Dave Martin left on the 27th inst. with Stanford's team of athletes to take part in the inter-collegiate athletic contests to be held at Chicago this year in which all the leading colleges and universities of the country will participate. Dave represents Stanford University in the high jump contest, and has a record that puts him at the top and gives him a good chance to prove the winner. Our people are all watching the outcome and wishing our home boy success. All want to see Dave come out at the top of the "higher-ups."

LOCAL MERCHANTS' BOARD OF TRADE GIVES BANQUET

Many Members Have an Enjoyable Time at the Linden Hotel Last Thursday Evening

One of the most enjoyable affairs that has occurred in South San Francisco for a long time was the banquet given by the Merchants' Board of Trade of this town on last Thursday evening at the Linden Hotel.

The banqueters assembled in the hotel dining room at 9 o'clock and soon after the festivities commenced.

E. W. Langenbach acted as toastmaster.

The collation that was spread was a splendid one, and great credit is due Messrs. Matkovich and Miljas, the caterers.

After partaking of the feast the evening's programme consisted of toasts, speeches, stories and songs by the members present.

The Merchants' Board of Trade was reorganized a short time ago, and at present is working under modern ideas and principles adapted to strictly mercantile business. Many good ideas of benefit to the members of the organization were suggested in the various speeches.

Toastmaster E. W. Langenbach made the opening address. He gave a brief history of the original Board of Trade, as well as that of the reorganized Merchants' Board of Trade. He believed that under the new plan of organization the mercantile business of South San Francisco will be much improved.

President J. L. Debenedetti was the next speaker, who told of the benefits of organization and stated that the gathering reminded him of a family reunion. The Board had made wonderful strides since its reorganization and he predicts a great success for it in the future.

Vice-President E. Pike was pleased to see the spirit of confidence the merchants of the town had in each other, and said the organization was on the right path.

Secretary H. E. Styles dwelt upon the plan of reorganization and told several amusing stories.

Herman Gaerdes told of early business experiences in South San Francisco.

Peter Lind spoke on the subject, "The Ladies," in his usual happy way.

"Mike" Guerra said the present plan of organization would materially help the merchants of South San Francisco.

W. C. Schneider predicted a successful future for the mercantile interests of this town.

Other members who made short addresses were: E. H. Brownstone, E. Pocai, R. Giorgi, M. H. Dutra, Franz Holtberg and E. Montegazzi.

E. I. Woodman closed the addresses, speaking on the subject, "The Press; Its Relation to the Business Man."

Before departing for their homes, those present sang several national airs and "Auld Lang Synne."

Drayage —AND— Expressage

Kauftmann Bros.

Light and Heavy Hauling promptly attended to. Baggage and Freight transferred to and from Railroads, Hotels, Residences, Etc., at reasonable rates . . . . . .

CONNECTIONS WITH ALL TRAINS

Office: - With Wells, Fargo & Co.
Phone. Main 224 Grand Ave.

LUMBER
LUMBER
LUMBER
LUMBER
LUMBER

South City Lumber and Supply Co.

South San Francisco, San Mateo County, Cal.

Get in NOW while Lumber is cheap, and do your building. Let us figure your job while prices are down where you can afford to buy.

LUMBER—MILL WORK — SHOP WORK—BUILDERS' SUPPLIES

South San Francisco Railroad Time Table

BAY SHORE CUTOFF.

NORTHBOUND TRAINS.

6:13 A. M.
6:30 A. M.
7:23 A. M.
(Except Sunday)
7:43 A. M.
8:43 A. M.
9:23 A. M.
10:08 A. M.
12:53 P. M.
3:03 P. M.
5:23 P. M.
6:20 P. M.
6:33 P. M.
7:03 P. M.
7:15 P. M.
9:48 P. M.

SOUTHBOUND TRAINS.

5:40 A. M.
6:37 A. M.
7:17 A. M.
8:40 A. M.
10:57 A. M.
11:57 A. M.
1:17 P. M.
2:20 P. M.
3:37 P. M.
4:37 P. M.
5:25 P. M.
(Except Sunday)
5:57 P. M.
6:25 P. M.
6:47 P. M.
12:02 P. M.
(Theatre Train)

SHUTTLE SERVICE

From San Francisco via Valencia Street and to San Francisco via Bay Shore Cutoff.

6:30 a. m.
6:20 p. m.
7:15 p. m.
(except Sunday)

From San Francisco via Bay Shore Cutoff and to San Francisco via Valencia Street.

5:40 a. m.
(except Sunday)
5:25 p. m.
(except Sunday)
6:25 p. m.

POST OFFICE.

Post Office open from 7 A. M. to 6 P. M. Sundays, 8 A. M. to 9 A. M. Money order office open from 7 A. M. to 6 P. M. Mails leave Post Office thirty minutes before trains.

* NORTHBOUND DISPATCH.
11:30 A. M.
3:30 P. M.
6:00 P. M.

† SOUTHBOUND DISPATCH.
6:30 A. M.
11:00 A. M.
3:00 P. M.

* Mails from south arrive.
† Mails from north arrive.

E. E. CUNNINGHAM, P. M.

County Officials

Judge Superior Court .... G. H. Buck
Treasurer .... P. P. Chamberlain
Tax Collector .... C. L. McCracken
District Attorney .... J. J. Bullock
Assessor .... C. D. Hayward
County Clerk .... Joseph H. Nash
County Recorder .... John F. Johnston
Sheriff .... Robert Chatham
Auditor .... Henry Underhill
Superintendent of Schools .... Roy Cloud
Coroner and Public Adm. .... Dr. H. G. Plymire
Surveyor .... James B. Neuman
Health Officer .... D. B. Plymire, M. D.

Officials—First Township

Supervisor .... Julius Eikerenkotter
Justice of the Peace .... A. McSweeney
Constable .... Bob Carroll
Postmaster .... E. E. Cunningham
School Trustees .... Tom Mason, Duray Smith

St. Pauls Methodist Episcopal Church

(Cor. Grand and Maple Aves., one block from Post Office.)

Regular Sunday services—Sermons at 11:00 a. m. and 7:30 p. m. Sunday School classes for all ages at 10:00 a. m. Epworth League of C. E. at 6:30 p. m. Prayer service Wednesday at 8 p. m. The public is made cordially welcome at all our services.

"A home-like church."

EDWIN D. KIZER, Pastor.

Lots at $250.00 Each.

We have for sale a limited number of cottage lots, centrally located, near railroad station, on sewered street, in South San Francisco, at the very low price of $250 each. Terms easy. Apply to E. E. Cunningham & Co., Postoffice Building. *

DELINQUENT TAX LIST

OF THE

County of San Mateo

FOR THE

Fiscal Year 1907-8

First Township.

Abbott, L. E.—Lot 4, Blk. 214, Abbey Homestead Assoc. Tax, 1.40; Delinquency, .18; Costs, .50. Total, 2.08.

Buchel, Cath.—Lots 27, 28, 29, 30, 31, 32, 33, 34, 35, 36, Blk. 71, as per diagram, Abbey Homestead Assoc. Tax, .75; Delinquency, .09; Costs, .50. Total, 1.34.

Eastland, V. S.—Lot 7, Blk. 142, Abbey Homestead Assoc. Tax, 1.85; Delinquency, .23; Costs, .50. Total, 2.58.

Fisk, Margaret.—Lot 4, Blk. 211, Abbey Homestead Assoc. Tax, 1.40; Delinquency, .18; Costs, .50. Total, 2.08.

Griffith, Caroline A.—Lot 3, Blk. 57, Abbey Homestead Assoc. Tax, 1.85; Delinquency, .23; Costs, .50. Total, 2.58.

Gioldi, V.—N. 116 ft. of Lot 1, Blk. 53, Abbey Homestead Assoc., and por. of Clark Tract. Tax, 11.05; Delinquency, 1.38; Costs, .50. Total, 12.93.

Hackmeier, Henrietta.—Lots 1, 2, 5, 6, Blk. 59, Abbey Homestead Assoc. Tax, 7.40; Delinquency, .93; Costs, .50. Total, 8.83.

Hagan Catherine.—Lots 2, 6, S. E. 30 ft. of Lot 1-5, Blk. 170, Abbey Homestead Assoc. Tax, 5.55; Delinquency, .69; Costs, .50. Total, 6.74.

Klotz, Aug.—Lot 8, Blk. 167, Lot 3, Blk. 214, Abbey Homestead Assoc. Tax, 2.80; Delinquency, .35; Costs, 1.00. Total, 4.15.

Kirkbride, C. N.—Lots 6, 7, 8, 9, 10, Blk. 195, Abbey Homestead Assoc. Tax, 3.25; Delinquency, .16; Costs, .50. Total, 3.91.

Lacey, Charlotte.—Lot 7, Blk. 18, Abbey Homestead Assoc. Tax, 1.85; Delinquency, .23; Costs, .50. Total, 2.58.

Lagomarsino, L.—Lots 1, 2, 3, 4, 5, Blk. 45, Abbey Homestead Assoc. Tax, 8.30; Delinquency, .42; Costs, .50. Total, 9.22.

Mathai, Louise.—Lot 8, Blk. 133, Abbey Homestead Assoc. Tax, 1.85; Delinquency, .23; Costs, .50. Total, 2.58.

Levy, S.—Lots 3, 4, and S. E. ½ of Lot 2, Blk. 126, Abbey Homestead Assoc. Tax, 4.60; Delinquency, .58; Costs, .50. Total, 5.68.

Nichols, N. D.—Lot 5, Blk. 1, Abbey Homestead Assoc. Tax, 1.85; Delinquency, .23; Costs, .50. Total, 2.58.

Napthally, J.—Lots 3, 4, 5, 6, 7, 8, Blk. 209, Abbey Homestead Assoc. Tax, 11.10; Delinquency, 1.39; Costs, .50. Total, 12.99.

Peckham, J.—S. 25 ft. of Lot 6, Com. 135 ft. N. from Campbell St., Blk. 141, Abbey Homestead Assoc. Tax, .45; Delinquency, .06; Costs, .50. Total, 1.01.

Roslet, B.—Lots 3, 4, 7, 8, Blk. 59, Abbey Homestead Assoc. Personal Property. Tax, 5.55; Delinquency, .70; Costs, .50. Total, 6.75.

Froidevaux, Alcide.—Mtg. int. in Lots 3, 4, 7, 8, Blk. 59, Abbey Homestead Assoc. Property of B. Roslet. Tax, 36.90; Delinquency, 4.61; Costs, .50. Total, 42.01.

Smith, Lewis.—Lot 5, Blk. 162, Abbey Homestead Assoc. Tax, 1.40; Delinquency, .18; Costs, 50. Total, 2.08.

Selmi, Angelo, et al.—Lots 6, 7, 8, 9, 24, 25, 26, 27, as per diagram, Blk. 23, Abbey Homestead Assoc. And Personal Property. Tax, 9.25; Delinquency, 1.44; Costs, 1.00. Total, 11.69.

Wright, John.—W. 75 ft. of Lot 6. Com. 60 ft. N. from Campbell St., Blk. 141, Abbey Homestead Assoc. Tax, 1.40; Delinquency, .18; Costs, .50. Total, 2.08.

Lagomarsino, L.—All of Blk. 46, Walton's sub. of Abbey Lots. Tax, 9.20; Delinquency, .46; Costs, .50. Total, 10.16.

San Mateo County Savings Bank.—Mortgage int. in Lots 1, 2, 3, 4, 5, 44, 45, 46, 47, 48, Blk. 1, $75 Lot Homestead. Property of Theo. Andreggen. Tax, 2.20; Delinquency, .28; Costs, .50. Total, 2.98.

Cammeron, Julia A.—Lots 41, 42, Blk. 6, $75 Lot Homestead. Tax, .75; Delinquency, .09; Costs, .50. Total, 1.34.

Cameron, J. W., and McGuire, Thos.—Lots 24, 25, Blk. 18, $75 Lot Homestead Tax, .75; Delinquency, .09; Costs, .50. Total, 1.34.

Levy, S.—Lots 8, 9, Blk. 18, $75 Lot Homestead. Tax, .75; Delinquency, .09; Costs, .50. Total, 1.34.

Melville, W. & E.—Lots 40, 41, Blk. 17, $75 Lot Homestead. Tax, .75; Delinquency, .09; Costs, .50. Total, 1.34.

Naylor, Ella.—Lot 48, Blk. 2, $75 Lot Homestead. Tax, .35; Delinquency, .04; Costs, .50. Total, .89.

Patterson, L. H.—Lots 29, 30, Blk. 4; Lots 1, 2, 3, 6, 7, Blk. 14; Lots 28, 29, Blk. 15; Lot 20, Blk. 7; Lot 12, Blk. 10, $75 Lot Homestead. Tax, 1.90; Delinquency, .24; Costs, 2.50. Total, 4.64.

Johnson, Lizzie.—Mtg. int. in Lots 1, 2, 3, 4, 45, 46, 47, 48, Blk. 3, $75 Lot Homestead, Property of Sophie Schroeder. Tax, 4.60; Delinquency, .58; Costs, .50. Total, 5.68.

Watkins, Jas.—Lots 46, 47, 48, Blk. 13, $75 Lot Homestead. Tax, 1.10; Delinquency, .14; Costs, .50. Total, 1.74.

Cereghino, A. D. and J. and Lecari, E.—S. 25 ft. of Lot 1, Lots 3, 4 and N. 120 ft. of Lot 2, Blk. 14, School House Homestead Assoc. Tax, 5.05; Delinquency, .25; Costs, 1.00. Total, 6.30.

Cavallini, S.—60 ft. of Lot 26, Blk. 3, School House Homestead Assoc. Tax, 1.85; Delinquency, .23; Costs, .50. Total, 2.58.

Foppiani, G.—25 ft. of Lot 6, com. 100 ft. N. from S. E. cor. Blk. 19, School House Homestead Assoc. Tax, .90; Delinquency, .11; Costs, .50. Total, 1.51.

Nixon, Susan R.—Mtg. Int. in Lot 2 less 25'x100' N. cor., Blk. 8, School House Homestead Assoc. Property of Emma Haskins. Tax, 48.00; Delinquency, 6.00; Costs, .50. Total, 54.50.

Tiscorina, Cesare.—N. 25 ft. of Lot 6, Blk. 19, School House Homestead Assoc. Tax, .90; Delinquency, .11; Costs, .50. Total, 1.51.

Arminino, P.—N. 50 ft. of S. ½ of Lot 68, Blk. 7, School House Extension Homestead Assoc. Tax, 2.30; Delinquency, .29; Costs, .50. Total, 3.09.

Bruse, Caroline.—Lots 12, 19, Blk. 4, School House Extension Homestead Assoc. Tax, 9.20; Delinquency, 1.15; Costs, .50. Total, 10.85.

Ahlers, Henry.—Mtg. Int. in Lot 43 ft. 4¾" on Vale St., com. 100 ft. from Co. Road, por. of Lot 47, Blk. 9, School House Extension Homestead Assoc. Property of Henry Bauer. Tax, 15.70; Delinquency, 1.96; Costs, .50. Total, 18.16.

Osborn, Homer E.—Lot D, Blk. 1, Castle Tract Homestead Assoc. Tax, 2.75; Delinquency, .34; Costs, .50. Total, 3.59.

Atkinson, D. H.—Lot 51, Blk. 6, Garden Valley Homestead. Tax, 2.75; Delinquency, .34; Costs, .50. Total, 3.59.

Flaherty, J. J.—Lot 66, Blk. 8, Garden Valley Homestead. Tax, 2.75; Delinquency, .34; Costs, .50. Total, 3.59.

Kerr, Mary A.—Mtg. Int. in Lots 49, 50, Blk. 6, Garden Valley Homestead. Property of M. J., J. W., and Julia Maloney. Tax, 14.75; Delinquency, 1.84; Costs, .50. Total 17.09.

Samuels, Mary.—Lot 33, Blk. 4, Garden Valley Homestead. Tax, 2.75; Delinquency, .34; Costs, .50. Total, 3.59.

Dreger, August.—E. ½ of Lot 134, West End Homestead. Tax, 6.45; Delinquency, .81; Costs, .50. Total, 7.76.

Bacigalupi, L.—Lots 391, 392, Mission St. Extension Homestead Assoc. Tax, 4.15; Delinquency, .21; Costs, .50. Total, 4.86.

Muir, Annie and Ringen F.—Lot 396, Mission St. Extension Homestead Assoc. Tax, 1.85; Delinquency, .23; Costs, .50. Total, 2.58.

Segelhorst, Emile.—Lots 400, 401, Mission St. Extension Homestead Assoc. Tax, 3.70; Delinquency, .46; Costs, .50. Total, 4.66.

Tucker, Edwin S.—Lot 404, Mission St. Extension Homestead Assoc. Tax, 1.85; Delinquency, .23; Costs, .50. Total, 2.58.

Jacobs, Mira J. ⅓, Jacobs, Carrie E. ⅓, Bessinger, Emma L. ⅓.—Lots 1, 2, 3, 4, 5, 6, 7, 8, 9, Blk. V, all of Blk. U, Sub. of the Mission St. Extension Homestead Assoc. Tax, 9.00; Delinquency, 1.13; Costs, 1.00. Total, 11.13.

Lloyd, E. J.—Mtg. Int. in S. ½ of and N. W. ¼ of, Lot 25, S. S. White Tract. Property of Emma J. Martin. Tax, 9.20; Delinquency, 1.15; Costs, .50. Total, 10.85.

Kennedy, J.—Lot 4, Blk. 2, Map of Union Park. Tax, 5.55; Delinquency, .70; Costs, .50. Total, 6.75.

Kennedy, John, et al.—Lot 5, Blk. 2, Map of Union Park. Tax, 2.75; Delinquency, .34; Costs, .50. Total, 3.59.

Vetter, August.—Mtg. Int. in Lots 1, 2, 3, 32 Blk. 1, Map of Union Park. Property of Annie O'Brien. Tax, 4.60; Delinquency, .23; Costs, .50. Total, 5.33.

Kim, Maria.—Lot 12, Blk. 19, Map of Vista Grande No. 1. Tax, 1.40; Delinquency, 18; Costs, .50. Total, 2.08.

Yamamura, K.—Lots 39, 43, 44, Map of the Villa Homestead. Tax, 31.35; Delinquency, 3.92; Costs, .50. Total, 35.77.

Knight, R. W.—Lot 145, Visitacion Valley Homestead. Tax, 5.75; Delinquency, .72; Costs, .50. Total, 6.97.

Hazlet, John.—Lot 146, Visitacion Valley Homestead. Tax, 1.65; Delinquency, .21; Costs, .50. Total, 2.36.

Elder, Mary Jane.—Lots 179, 180, Blk. 18, Campbell Tract. Tax, .30; Delinquency, .04; Costs, .50. Total, .84.

Eppinger, Herman.—Lots 205, 206, 227, 228, Blk. 18, Campbell Tract. Tax, .65; Delinquency, .08; Costs, .50. Total, 1.23.

Hunter, James.—Lots 37, 38, 39, 40, 41, 42, 43, 44, 45, 46, 47, 48, Blk. 31, Campbell Tract. Tax, 1.95; Delinquency, .24; Costs, .50. Total, 2.69.

Biederman, C. A.—Lots 28, 29, Blk. A, Lots 3, 4, Blk. B, Millbrae Villa Tract. Tax, .70; Delinquency, .09; Costs, 1.00. Total, 1.79.

Brown, M. S.—Lot 3, Blk. 19, Millbrae Villa Tract. Tax, 5.40; Delinquency, .68; Costs, .50. Total, 6.58.

Cochrane, J. W., Co.—Lots 42, 45, 47, 48, 50, 51, Millbrae Villa Tract. Tax, 9.00; Delinquency, .45; Costs, .50. Total, 9.95.

Howell, J. R. and Hockwall, Abe.—Lots 1, 2, 3, Block D, Millbrae Villa Tract. Tax, .55; Delinquency, .07; Costs, .50. Total, 1.12.

Henneberry, Mrs. A.—Lots 12 to 16, Blk. A, Lots 11 to 15, Blk. B, Millbrae Villa Tract. Tax, 1.80; Delinquency, .23; Costs, 1.00. Total, 3.03.

Lahaderne, C. L.—Lots 19, 20, Blk. A, Millbrae Villa Tract. Tax, .35; Delinquency, .04; Costs, .50. Total, .89.

Nolan, Margaret.—Lots 3, 4, 5, 10, 11, 12, Blk. 10, Millbrae Villa Tract. Tax, 4.50; Delinquency, .56; Costs, .50. Total, 5.56.

Santos, Amanier Jose dos.—Mtg. Int. in Lots 13, 14, Blk. 14, Millbrae Villa Tract. Property of Jose A. Pedroso. Tax, 8.10; Delinquency, .40; Costs, .50. Total, 9.00.

Young, Chas. F.—Mtg. Int. in Block 27, Millbrae Villa Tract. Property of Herbert F. Ward. Tax, 2.70; Delinquency, .34; Costs, .50. Total, 3.54.

Whelan, D. P.—Lot 11, Blk. A, Millbrae Villa Tract. Tax, .35; Delinquency, .04; Costs, .50. Total, .89.

Law, Hartland.—Lots 1 to 42, and por. of Lots 43, 44, Blk. 1; Lots 1, 3, 4, 5, 7, 8, 10, 11, 12, 13, 14, 15, 17, 19, 21, 23, 25, 26, 27, 28, 29, 30, 31, 32, 33, 34, 35, 36, 37, 38, 39, 40, 42, 44, 46, 47, Blk. 6; Lots 2, 4, 5, 6, 7, 8, 9, 10, 11, 12, 13, 14, 15, 16, 17, 18, 19, 20, 21, 22, 23, 24, 25, 26, 27, 28, 29, 30, 31, 32, 33, 34, 35, 36, 37, 38, 39, 40, 41, 42, 43, 44, 45, 46, 47, 48, Blk. 7; Lots 1, 2, 3, 4, 5, 6, 7, 8, 9, 10, 11, 12, 13, 14, 15, 16, 17, 18, 19, 20, 21, 22, 27, por. of 23, 24, Blk. 9; Lots 1, 2, 3, 4, 5, 6, 7, 8, 9, 10, 11, 12, 13, 14, 15, 16, 17, 18, 19, 20, 21, 22, 23, 24, 25, 26, Blk. 10; Lots 1 to 27, 29, 31, 32, por. of 28, 30, Blk. 4; Lots 2, 3, 5, 6, 7, 8, 9, 10, 11, 12, Blk. 14; All of Blks. 2, 3, 5, 8, 11, 12, 13. Map of Town of Baden. Tax, 40.05; Delinquency, 2.00; Costs, 4.00. Total, 46.05.

McKay, S.—All of Blks. 15 to 28, Map of Town of Baden. Tax, 52.35; Delinquency, 6.54; Costs, .50. Total, 59.39.

Bildhauer, Bertha.—N. ½ of Lot 15, Blk. 113, South San Francisco. Tax, 6.30; Delinquency, .79; Costs, .50. Total, 7.59.

Glucksman, M. E. (Trus.)—Lot 38, Blk. 118, South San Francisco. Tax, 3.60; Delinquency, .45; Costs, .50. Total, 4.55.

Holscher, C. S.—Lot 20, Blk. 125, South San Franscisco. Tax, 9.00; Delinquency, 1.13; Costs, .50. Total, 10.63.

Healey, M. F.—Lot 33, Blk. 96, South San Francisco. Tax, 15.35; Delinquency, 1.92; Costs, .50. Total, 17.77.

Harrington, Delia.—Lot 9, Blk. 126, South San Francisco. Tax, 3.60; Delinquency, .45; Costs, .50. Total, 4.55.

King, Marcisse.—Lot 11, Blk. 99, South San Francisco.—Tax, 2.70; Delinquency, .34; Costs, .50. Total, 3.54.

Lehay, Mary and Delia.—E. ½ of Lot 3, Blk. 125, South San Francisco. Tax, 3.60; Delinquency, .45; Costs, .50. Total, 4.55.

Luttrell, Laura.—Lot 38, Blk. 117, South San Francisco. Tax, 5.40; Delinquency, .68; Costs, .50. Total, 6.58.

Millani, Ant.—E. ½ of Lot 37, Blk. 119, South San Francisco. Tax, 1.35; Delinquency, .17; Costs, .50. Total, 2.02.

McGraw, Mary E.—E. 33 ft. of Lot 33, Blk. 101, South San Francisco. Tax, 6.75; Delinquency, .34; Costs, .50. Total, 7.59.

Poulaine, V.—Lots 17, 29, Blk. 140, South San Francisco, and Personal Property. Tax, 11.70; Delinquency, 1.60; Costs, 1.00. Total, 14.30.

Patchell, C. M.—Lots 17, 18, Blk. 85, South San Francisco, and Personal Property. Tax, 9.90; Delinquency, 1.44; Costs, 1.00. Total, 12.34.

Pala, P.—Lot 24, Blk. 147, South San Francisco, and Personal Property. Tax, 18.05; Delinquency, 2.53; Costs, 1.00. Total, 21.58.

Prandi, G. and Bertone, B.—S. ½ of Lot 23, Blk. 128, South San Francisco. Tax, 8.55; Delinquency, 1.07; Costs, .50. Total, 10.12.

Meyer, Henry (Assignee).—Mtg. Int. in W. ½ of Lot 3, Blk. 125, South San Francisco, Property of Timothy Reagon. Tax, 36.10; Delinquency, 4.51; Costs, .50. Total, 41.11.

Riordan, P. W.—Lots 25, 26, Blk. 128, South San Francisco. Tax, 5.40; Delinquency, .68; Costs, .50. Total, 6.58.

Robinson, Mary.—W. ½ of Lot 3, Blk. 124, South San Francisco. Tax, 2.70; Delinquency, .34; Costs, .50. Total, 3.54.

Rosaia, Pedro.—Lot 33, Blk. 70, South San Francisco. Tax, 10.85; Delinquency, 1.36; Costs, .50. Total, 12.71.

South City Mutual B. & L. Assoc.—Mtg. Int. in Lot 10, Blk. 94, South San Francisco. Property of C. E. Stahl. Tax, 18.05; Delinquency, 2.26; Costs, .50. Total, 20.81.

Unknown Owners.—E. ½ Lot 13, Blk. 119, South San Francisco. Tax, 4.95; Delinquency, .62; Costs, .50. Total, 6.07.

Violetti, C.—E. ½ of Lot 6, Blk. 118, South San Francisco. Tax, 6.75; Delinquency, .84; Costs, .50. Total, 8.09.

Walker, R.—Lot 16, Blk. 103, South San Francisco. Tax, 3.60; Delinquency, .45; Costs, .50. Total, 4.55.

Bank of South San Francisco.—Mtg. Int. in E. ½ of Lot 6, Blk. 125. Property of Wm. Winterhalter. Tax, 8.10; Delinquency, 1.01; Costs, .50. Total, 9.61.

Kaufman, Chas. L.—Mtg. Int. in W. ½ of Lot 4, Blk. 125, South San Francisco. Property of Chas. Young. Tax, 7.65; Delinquency, .96; Costs, .50. Total, 9.11.

Eagon, Geo. A.—Lots 6, 7, Buckingham Sub. of Blk. 133, South San Francisco. Tax, 1.80; Delinquency, .23; Costs, .50. Total 2.53.

Giffra, Francisco.—Lot 13, Buckingham Sub. of Blk. 133, South San Francisco. Tax, 3.60; Delinquency, .45; Costs, .50. Total, 4.55.

Borgfeldt, W. H.—Lots 1, 2, Blk. B, San Bruno Park. Tax, 1.90; Delinquency, .24; Costs, .50. Total, 2.64.

Belluomini, M.—Lots 10, 11, Blk. 2, San Bruno Park. Tax, 1.90; Delinquency, .24; Costs, .50. Total, 2.64.

Guintini, Carlo.—Lots 4, 5, Blk. 2, San Bruno Park. Tax, 1.90; Delinquency, .24; Costs, .50. Total, 2.64.

Maggiora, E. D., et al.—Lots 24, 25, Blk. A, San Bruno Park. Tax, 1.90; Delinquency, .24; Costs, .50. Total, 2.64.

McCalvy, Blanche.—Lots 25, 26, Blk. 10, San Bruno Park. Tax, 1.90; Delinquency, .24; Costs, .50. Total, 2.64.

Nieri, G.—Lot 9, Blk. 2, San Bruno Park, and Personal Property. Tax, 9.50; Delinquency, 1.55; Costs, 1.00. Total, 12.05.

Nasman, A.—Lot 28, Blk. 6, San Bruno Park. Tax, .95; Delinquency, .12; Costs, .50. Total, 1.57.

Schneider, Emil.—Lots 17, 18, Blk. K, San Bruno Park. Tax, 1.90; Delinquency, .24; Costs, .50. Total, 2.64.

Tucker, A. J.—Lots 7, 8, Blk. E, San Bruno Park. Tax, 1.90; Delinquency, .24; Costs, .50. Total, 2.64.

Woodward, L. A.—Lot 25, Blk. 4, San Bruno Park. Tax, .95; Delinquency, .12; Costs, .50. Total, 1.57.

Wall, Robt.—Lot 52, Blk. 8, San Bruno Park. Tax, .95; Delinquency, .12; Costs, .50. Total, 1.57.

Clarke, Margaret F.—Lot 26, Blk. 20, San Bruno Park 3rd. Add. Tax, .95; Delinquency, .12; Costs, .50. Total, 1.57.

Dalton, M. A.—Lot 12, Blk. 16, San Bruno Park 3rd. Add. Tax, .95; Delinquency, .12; Costs, .50. Total, 1.57.

Sternberg, Frank.—Lots 36, 37, 38, 39, 40, Blk. 12, San Bruno Park, 4th Add. Tax, 4.75; Delinquency, .60; Costs, .50. Total, 5.85.

O'Keefe, D. E.—Mtg. Int. in Lot. 10, Blk. 2, Lomita Park. Prop. of E. R. Bacon. Tax, 9.45; Delinquency, 1.18; Costs, .50. Total, 11.13.

Hendricks, Nellie J.—Lot 9, Blk. 8, Lomita Park. Tax, 2.70; Delinquency, .34; Costs, .50. Total, 3.54.

Stirm, H. D.—Lot 13, Blk. 1, Lomita Park. Tax, 2.70; Delinquency, .34; Costs, .50. Total, 3.54.

Clampett, F. W.—Lot 5, Blk. 34, Easton Add. to Burlingame 1, 2, 3. Tax, 1.80; Delinquency, .22; Costs, .50. Total, 2.52.

Collamore, F. I.—Lot 1, Blk. 30, Easton Add. to Burlingame 1, 2, 3. Tax, 2.70; Delinquency, .34; Costs, .50. Total, 3.54.

Coppuck, Mary H.—Lot 4, Blk. 24, Easton Add. to Burlingame 1, 2, 3. Tax, 1.80; Delinquency, .22; Costs, .50. Total, 2.52.

Gross, Josephine.—Lot 23, Blk. 20, Easton Add. to Burlingame 1, 2, 3. Tax, 1.80; Delinquency, .22; Costs, .50. Total, 2.52.

Ottesgaard, M.—Lot 1, Blk. 5, Easton Add. to Burlingame 1, 2, 3. Tax, 1.80; Delinquency, .22; Costs, .50. Total, 2.52.

Bentley, E. and Helm, R.—Lots 6, 7, Blk. 8, Bell Air Tract. Tax, 1.90; Delinquency, .24; Costs, .50. Total, 2.64.

Cordy, Bernard.—Lots 57, 58, Blk. 26, Bell Air Tract. Tax, 1.90; Delinquency, .24; Costs, .50. Total, 2.64.

Hendrikson, A.—Lot 8, Blk. 29, Bell Air Tract. Tax, .95; Delinquency, .12; Costs, .50. Total, 1.57.

Lagan, Emma E.—Lot 41, Blk. 20, Bell Air Tract. Tax, .95; Delinquency, .12; Costs, .50. Total, 1.57.

Thompson, C.—Lot 33, Blk. 10, Bell Air Tract. Tax, .95; Delinquency, .12; Costs, .50. Total, 1.57.

Vallergo, Ant., et al.—Lots 44, 45, Blk. 28, Bell Air Tract. Tax, 1.90; Delinquency, .24; Costs, .50. Total, 2.64.

Anderson, Hattie E.—Lot 50, Blk. 3, Marino Vista Park. Tax, .90; Delinquency, .11; Costs, .50. Total, 1.57.

Barker, J. G. and Knickerbocker, C. E.—Lot 54, Blk. 3, Marino Vista Park. Tax, .90; Delinquency, .11; Costs, .50. Total, 1.51.

Coon, Leong.—Lots 4, 5, Blk. 5, Marino Vista Park. Tax, 1.80; Delinquency, .22; Costs, .50. Total, 2.52.

Catalini, R.—Lots 16, 17, Blk. 4, Marino Vista Park. Tax, 1.80; Delinquency, .22; Costs, .50. Total, 2.52.

Manning, M. J.—Lot 39, Blk. B, Millbrae Park. Tax, .90; Delinquency, .11; Costs, .50. Total, 1.51.

Ivancovich, J. J.—Lots 9, 14, Blk. 3, Salada Beach. Tax, 1.65; Delinquency, .21; Costs, .50. Total, 2.36.

Wise, F. W.—Lots 1, 2, Blk. 5, Salada Beach. Tax, 1.65; Delinquency, .21; Costs, .50. Total, 2.36.

Bordenave, Pierre.—Lot 57, Blk. 1, San Bruno Park 5th Add. Tax, .95; Delinquency, .12; Costs, .50. Total, 1.57.

Newton, Cal.—60 Acres of Tide Land, Lot 11 of Sec. 2, T. 3 S., R. 5 W. Lots 24, 25, of Sec. 11, T. 3 S., R. 5 W. Tax, 4.95; Delinquency, .62; Costs, 1.00. Total, 6.57.

Diamond Est. Co.—13.76 acres of land, bound N. by lands of Partridge, E. and S. by lands of Crocker, W. by lands of Martin. 15.5 acres of land, bound N. by lands of Peratta, E. by Milliken St., S. by lands of Waldridge, W. by Schwerin St. 10 acres of land, bound N. by lands of Russel, E. by Schwerin St., S. by Waldridge St., W. by lands of Diamond. 2.30 acres of land, bound N. by Waldridge St., S. by S. F. Bay, W. by lands of Russel. Tax, 120.85; Delinquency, 15.11; Costs, 2.00. Total, 137.96.

American Clay Mchy. Co.; Golder, Geo.; McColgan, D. A.; and Diamond, Ellen S.—Mtg. Int. in 13.76 acres of land, bound N. by lands of Partridge, E. and S. by lands of Crocker, W. by lands of Martin. 15.5 acres of land, bound N. by lands of Peratta, E. by Milliken St., S. by lands of Waldridge, W. by Schwerin St. 10 acres of land, bound N. by lands of Russel, E. by Schwerin St., S. by Waldridge St., W. by lands of Diamond. 2.30 acres of land, bound N. by Waldridge St., S. by S. F. Bay, W. by lands of Russel. Property of Diamond Est. Co. Tax, 58.55; Delinquency, 7.33; Costs, 2.00. Total, 67.88.

Pitcher, J. H.—Undiv. ⅛ Int. in 40 acres of land, N. E. ¼ of S. W. ¼ in Sec. 14, T. 3 S., R. 6 W. Tax, 2.60; Delinquency, 33; Costs, .50. Total, 3.43.

Comisky, James.—Mtg. Int. in Lot 33 ft. on W. line of Co. Road, bound N. by Co. Line, S. and W. by lands of Anderson. Property of Maud E. Earl. Tax, 7.35; Delinquency, .37; Costs, .50. Total, 8.22.

Henshaw, Tyler.—8 acres of land, bound N. by lands of Zanoni, S. and W. by lands of Carrol, W. by lands of Robson. Tax, 27.70; Delinquency, 3.46; Costs, .50. Total, 31.66.

Knowles, Frank S.—9.55 acres of land, bound N. by lands of Watkinson, E. by lands of Crocker, S. by Abbey Hmd., W. by Union Park Hmd. Tax, 23.05; Delinquency, 1.15; Costs, .50. Total, 24.70.

Brown, C. D.—1/128 Int. in 150 acres of land, Fract'l Lot 3, in Sec. 11, T. 3 S., R. 6 W., Fract'l Lots 1, 2, in Sec. 14, T. 3. S., R. 6 W. Tax, .45; Delinquency, .06; Costs, .50. Total, 1.01.

Carroll, John.—67.50 acres of land, bound N. by lands of Zanoni, E. by San Pedro Road, S. by lands of Carroll, W. by lands of Barstow. 13 acres of land, bound N. and E. by lands of Zanoni, S. by lands of Doane, W. by San Pedro Road. Tax, 61.65; Delinquency, 7.71; Costs, 1.00. Total, 70.36.

Flinn, J. W.—233.32 acres of land, bound N. and S. by lands of Silva, W. by Ocean. Tax, 246.75; Delinquency, 30.85; Costs, .50. Total, 278.10.

McHugh, Cecilia M.—109.03 acres of land, bound N. by lands of Tobin, E. by lands of McCormick et al., S. by lands of Sneath, W. by lands of Herbert and Ocean Shore Land Co. Tax, 16.45; Delinquency, 2.06; Costs, .50. Total, 19.01.

Tobin, Mary A.—195.11 acres of land, bound N. by lands of Reid and Silva, E. by lands of Silva and Sneath, W. by Ocean. 193.41 acres of land, Lot 2, bound N. and S. by lands of Tobin, E. by lands of Silva, W. by Ocean. 15.40 acres of land, bound N., E. S. by lands of Byrne, W. by Ocean. Tax, 407.15; Delinquency, 50.90; Costs, 1.50. Total, 459.55.

Irwin, H. D. 2/120 Int. in 41 acres of land, bound N. by lands of Cypress Lawn, E. by Co. Road, S. by lands of Hamlin, W. by lands of Whelan et al. 363.48 acres of land, bound N. by lands of Christen and Cemetery, E. by lands of Hamlin and Whelan et al., S. by lands of San Mateo Realty Co. and Flannelly, W. by lands of Carroll and Donohue. 94.91 acres of land, bound N. by lands of San Mateo Realty Co., E. and S. by lands of Easton. Tax, 8.90; Delinquency, 1.11; Costs, 1.50. Total, 11.51.

Giannini, G.—4.91 acres of land, bound E. by lands of Taylor, N. by lands of Lagomarsino, S. by lands of Regli, W. by Co. Road. Tax, 34.90; Delinquency, 4.36; Costs, .50. Total, 39.76.

Ucelli, G.—8.27 acres of land, bound N. by lands of Taylor, E. by lands of South San Francisco Land and Imp. Co., S. by Co. Road, W. by Private Road. Tax, 36.65; Delinquency, 4.59; Costs, .50. Total, 41.74.

Water Front and Tide Land Co.—80 acres of Tide Land, N.E. ¼ of S.E. ¼; E. ½ of E. ½ of N.E. ¼ of Sec. 1, T. 4 S., R. 5 W. 40 acres of Tide Land, S.W. ¼ of S.W. ¼ of Sec. 5, T. 4 S., R. 4 W. 200 acres of Tide Land, N.W. ¼; S.W. ¼ of N.E. ¼ of Sec. 8, T. 4 S., R. 4 W. 180 acres of Tide Land, E. ½ of N.W. ¼, S.W. ¼ of N.E. ¼, N. ½ of N.W. ¼ of S.E. ¼, N.E. ¼ of S.E. ¼ of Sec. 36, T. 3 S., R. 5 W. 20 acres of land, E. ½ of S.W. ¼ of Sec. 31, T. 3 S., R. 4 W. 190 acres of land, E. ½ of N.W ¼; N. ½ of N.W. ¼ of N.E. ¼, S.E. ¼ of N.W. ¼ of N.E. ¼; W. ½ of S.W. ¼ of N.E. ¼; N.W. ¼ of S.E. ¼; E. ½ of N.E. ¼ of N.E. ¼ of Sec. 35, T. 3 S., R. 5 W. Tax, 14.35; Delinquency, .72; Costs, 3.00. Total, 18.07.

Second Township.

Dieke, Wm.—Lot 151, San Mateo City Hmd. Tax, 4.80; Delinquency, .60; Costs, .50. Total, 5.90.

Smith, Elizabeth—W. 50 ft. of Lot 465, San Mateo City Hmd. Tax, 2.40; Delinquency, .30; Costs, .50. Total, 3.20.

Williams, F. J.—W. ½ of W. ½ of Lot 268, San Mateo City Hmd. Tax, 3.85; Delinquency, .19; Costs, .50. Total, 4.54.

Nunes, Geo.—Lot 26, Husing's Sub., San Mateo City Hmd. Tax, 1.45; Delinquency, .19; Costs, .50. Total, 2.14.

Donohue, Patrick—Mtg. Int. in Lot 16, Husing Add. Property of Christini Hansen. Tax, 19.25; Delinquency, 2.41; Costs, .50. Total, 22.16.

Hintz, J. J. (assignee) Mtg. Int. in centre 50 ft. of Lots 72-74, 73—Husing Add. Property of Walter Pilling. Tax, 5.80; Delinquency, .73; Costs, .50. Total, 7.03.

Rosenberg, L. M.—Mtg. Int. in Lot 18, Beresford Park. Property of Lu M. and J. M. Trout. Tax, 38.50; Delinquency, 1.93; Costs, .50. Total, 40.93.

Tull, Ambrose—Lots 16-23, Anthony's Sub. of Beresford Park. Tax, 12.50; Delinquency, 1.56; Costs, .50. Total, 14.56.

Moore, J. G.—Lots 48, 49, 50, 51, Laurel Creek Farm. Tax, 15.25; Delinquency, 1.92; Costs, .50. Total, 17.66.

Turk, Wm. H.—Lots 8, 9, Block 5, West Belmont. Tax, 3.80; Delinquency, .19; Costs, .50. Total, 4.49.

Hardie, Frank D.—Mtg. Int. in Lot 7, Swift's Sub. of Mezes Belmont. Property of C. G. L. Geissler. Tax, 9.50; Delinquency, .48; Costs, .50. Total, 10.48.

Swift, E. L., and Connelly, Alice A.—Lot 4, Swift's Sub. of Mezes Belmont. Tax, 2.85; Delinquency, .36; Costs, .50. Total, 3.71.

Jacobs, James—4.02 Acres of Land, Bound N. by lands of Spear, E. by N. Road, S. and W. by lands of Mezes, por. of Lot 21, Mezes Tract, Belmont. Tax, 4.75; Delinquency, .60; Costs, .50. Total, 5.85.

Mezes, S. E., J. J. and C.—W. 6 Acres of Lot 1; Lots 19, 20; Lot 21, less N. E. 9 Acres. Mezes Tract, Belmont. Tax, 109.50; Delinquency, 5.48; Costs, 1.50. Total, 116.48.

Norrington, M. E.—E. 2.41 Acres of Lot 14, Mezes Tract, Belmont. Tax, 13.35; Delinquency, 1.67; Costs, .50. Total, 15.52.

Pringle, E. J.—Mtg. Int. in N. E. 5 Acres of Lot 21, Mezes Tract, Belmont. Property of F. P. Spear. Tax, 4.75; Delinquency, .60; Costs, .50. Total, 5.85.

Mezes, Juliet J.—Mtg. Int. in 4.92 Acres N. E. cor. of Lot 56, Mezes Tract, Belmont. Property of Julia R. Willard. Tax, 4.75; Delinquency, .24; Costs, .50. Total, 5.49.

Curtis, W. R.—Lot 50 ft. x 348 ft. of Lot 5, Mezes Canada del Diablo Lots. Tax, 2.85; Delinquency, .36; Costs, .50. Total, 3.71.

Haquette, Ernest—Lots 7, 9, 11, 247 ft. 8" on Co. Road, por. of Lot 5, and N. 70 ft. of Lot 5, Block 18, Mezes Canada del Diablo Lots. Tax, 24.40; Delinquency, 3.05; Costs, .50. Total, 27.95.

Mezes, Juliet J.—Mtg. Int. in Lots 5, 7, 9, Block 18, Mezes Canada del Diablo Lots. Property of Ernest Haquette. Tax, 22.10; Delinquency, 1.11; Costs, .50. Total, 23.71.

Mezes, J. J. et al.—Lots 6, 8, 10, 12, 13, 14, 18, 20, 21, 22, 23, 24, 27 to 35, 37, 38, 41, 42, 44, 45, 51, 52, 54, 55, por. of Lots 15, 16, 17, 19, 36, 39, 40, 43, 56. Mezes Canada del Diablo Lots. Tax, 289.50; Delinquency, 14.48; Costs, 1.00. Total, 304.98.

San Mateo Co. Building and Loan Assoc.—Mtg. Int. in Lot 150 ft. x 300 ft. on W. line of Chestnut St., com. 250 ft. N. from Cypress St., San Carlos. Property of Theresa F. Boyd. Tax, 3.80; Delinquency, .48; Costs, .50. Total, 4.78.

Reiss, Solomon—Lots 5, 6, Block 11, San Carlos. Tax, 8.60; Delinquency, 1.18; Costs, .50. Total, 10.28.

Tibbits, Francis J.—Lots 1, Block 16, San Carlos.—Tax, 4.80; Delinquency, .60; Costs, .50. Total, 5.90.

Abbott, W. M.—Lot 53, San Mateo Park. Tax, 24.05; Delinquency, 1.20; Costs, .50. Total, 25.75.

Ames, Chas. L.—Lot 179, San Mateo Park. Tax, 5.50; Delinquency, .69; Costs, .50. Total, 6.69.

Bowie, H. P.—Lot 9, San Mateo Park. Tax, 14.40; Delinquency, 1.80; Costs, .50. Total, 16.70.

Berg, Andrew—Lot 191, San Mateo Park. Tax, 4.55; Delinquency, .57; Costs, .50. Total, 5.62.

Belitzer, Jacob—Mtg. Int. in Lot 10, San Mateo Park. Property of S. S. Battin. Tax, 36.10; Delinquency, 1.81; Costs, .50. Total, 38.41.

Brown, M. M.—Lot 149, San Mateo Park. Tax, 7.20; Delinquency, .36; Costs, .50. Total, 8.06.

Kennedy, Alice—Mtg. Int. in Lots 114, 115, 119, San Mateo Park. Property of Sally B. Barnes. Tax, 30.80; Delinquency, 1.54; Costs, .50. Total, 32.84.

Brady, T. J.—Lot 169, San Mateo Park. Tax, 24.05; Delinquency, 3.01; Costs, .50. Total, 27.56.

Cazes, John E.—Lots 272, 273, San Mateo Park. Tax, 9.60; Delinquency, 1.20; Costs, .50. Total, 11.30.

Finger, Bertha—Lot 264, San Mateo Park. Tax, 3.65; Delinquency, .46; Costs, .50. Total, 4.61.

Hitchcock, J. L., and Attenburg, A.—Lot 279, San Mateo Park. Tax, 1.90; Delinquency, .24; Costs, .50. Total, 2.64.

Keating, J. R.—W. ½ of Lot 107, San Mateo Park.—Tax, 4.80; Delinquency, .60; Costs, .50. Total, 5.90.

Koop, O. L.—Lot 154, San Mateo Park. Tax, 4.80; Delinquency, .60; Costs, .50. Total, 5.90.

Ogborn, Marie L.—Lot 102, San Mateo Park, and Personal Property. Tax, 12.50; Delinquency, 1.57; Costs, 1.00. Total, 15.07.

Van Buren, T. T.—Mtg. Int. in Lot 56, San Mateo Park. Property of Herbert H. Powell. Tax, 48.15; Delinquency, 6.02; Costs, .50. Total, 54.67.

Reid, Lee C.—Lot 106, San Mateo Park. Tax, 1.90; Delinquency, 24; Costs, .50. Total, 2.64.

Stanton, W. P.—Lot 178, San Mateo Park. Tax, 6.95; Delinquency, .87; Costs, .50. Total, 8.32.

Shuman, Caroline V.—S. ½ of Lot 83, San Mateo Park. Tax, 9.60; Delinquency, 1.20; Costs, .50. Total, 11.30.

Van Winkle, I. S.—Lot 216, San Mateo Park. Tax, 1.90; Delinquency, .24; Costs, .50. Total, 2.64.

Wise, A. W.—Lot 231, San Mateo Park. Tax, 9.60; Delinquency, 1.20; Costs, .50. Total, 11.30.

Adams, Nicholas—Lot 50 ft. x 158 ft. 10" on Penn. Ave., com. 233 ft. 2" from San Mateo Drive, por. of Lot 1, Block 13, Map 1, Town of Burlingame. Tax, 9.60; Delinquency, 1.20; Costs, .50. Total, 11.30.

Beasley, M. J.—E. 50 ft. of Lots 4A and 4B, Block 3, Map 1, Town of Burlingame, Personal Property. Tax, 1.90; Delinquency, .38; Costs, .50. Total, 2.78.

Continued on Pages 6 and 7

To Manufacturers

The earthquake did but little damage to South San Francisco. The industries located here, the Western Meat Company, the Wool Pullery, the Butler Brick Company, the Pacific Jupiter Steel Company, the Steiger Pottery Works, the W. P. Fuller White Lead Works, and other enterprises, are all in full operation to-day. Not one of them having suffered any serious impairment by reason of the earthquake.

The South San Francisco Land and Improvement Company planned South San Francisco as a manufacturing suburb of San Francisco. With that object in view they originally purchased 3500 acres of land in San Mateo county on the bay front five miles south of the City of San Francisco, and have developed their property so that to-day they possess perfected nearly every feature desired by manufacturers.

SOUTH SAN FRANCISCO

Is a railroad terminal; it is on the main line of the Southern Pacific Railroad and accessible to all railroads; has deep water communication; owns and operates for its industries, a railroad connecting with the Southern Pacific and the water front; has electric street car service from factory to town and direct to San Francisco; has an Electric Light and Power Company; owns an independent water works, and has an abundance of fresh water for factory and house; has wharves and docks; a perfect sewerage system; a bank; a town hall; and a population of 3000 people; an extensive and fine residence district, where workingmen may secure land at reasonable prices and on favorable terms, as homes for themselves and their families.

FACTORY SITES

Can be obtained from the South San Francisco Land and Improvement Company on most reasonable terms.

The American Smelting and Refining Company recently purchased from this Company 200 acres of land and are on the ground to-day arranging for the immediate construction of a plant costing upward of $5,000,000. This means a vast increase in population, and a great augmentation for the benefit of all industries of every detail pertaining to rail and water communication.

For Manufacturing Purposes South San Francisco Has No Equal on San Francisco Bay.

PARTIES DESIRING LOCATIONS SHOULD APPLY TO

W. J. MARTIN, Land Agent, South San Francisco Land and Improvement Co.

South San Francisco, San Mateo County, California.

WESTERN MEAT COMPANY

BEEF AND PORK PACKERS

HAMS, BACON, LARD AND CANNED MEATS

SLAUGHTERERS OF

CATTLE
HOGS
SHEEP
and
CALVES

PACKERS OF THE

MONARCH
and
GOLDEN GATE
BRANDS

PACKING HOUSE AND STOCK YARDS LOCATED AT

SOUTH SAN FRANCISCO

San Mateo County, - - - - - - - California

THE ENTERPRISE

Published every Saturday by the

Enterprise Publishing Co.

Everett I. Woodman, Manager.

Entered at the Postoffice at South San Francisco, Cal., as second-class matter, December 19, 1895.

SUBSCRIPTION RATES:

One Year, in advance	$2 00
Six Months "	1 00
Three Months "	50

Advertising rates furnished on application.

Office on Linden Avenue near Bank.

SATURDAY ..... MAY 30, 1908

THE delinquent tax list for San Mateo County for the fiscal year 1907–08 is published in this issue of THE ENTERPRISE.

MEMORIAL DAY.

THIS is the day, sacred to the memory of our Nation's honored dead.

Today, freemen throughout this broad, free land, pay tender, grateful tribute, to those who died, that freedom might survive.

Today, every flower that falls upon a patriot's grave, is witness of a Nation's pledge, that her heroic dead have not died in vain. In the solemn, holy memories of this sacred day, the scars and wounds of cruel war, the heat and passion of an old civil strife, have no fitting place.

Today, "With malice toward none, with charity to all," a united people give thanks and praise, that upon the flower-decked graves of our Nation's dead, no shadow of disunion falls.

Today, from lakes to gulf, above the silent dead, one people join, to breathe the hope and prayer:

"Sail on, O ship of state!
Sail on, O Union strong and great!
Humanity with all its fears,
Is hanging breathless on thy fate!"

THE subject of forestry occupies at present a prominent place before the public. The general scheme and purpose of forestry is the preservation, planting and care of trees.

In this connection we have noticed that one of the most valuable of all our American forest trees is seldom to be found in this State.

We refer to the black walnut, which is a most beautiful as well as a very valuable tree.

It is a comparatively a rapid grower, and begins bearing nuts at from ten to twelve years of age. It is also a very handsome shade tree. Last, but not least, it grows to great size and its wood is one of the most valuable of all the fine woods of the world. Why it has not been more generally tried in this State we do not understand.

After a man has worked in shops for ten or fifteen years there is a great desire for a change. Some want to go out on a farm, others think that the invention of something that can be patented will solve the problem, while others want to own and run a shop themselves. The latter is really the true mechanic, but not necessarily the man who will get out the most or even the best work while working for a boss, says Charles Henry in the Workers' Magazine. On the contrary, he will often be considered the lazy man by the foreman when the work is of an ever recurring character. Let, however some difficulty arise in connection with a job or have some hard proposition to meet and he will always have a suggestion to offer that will help to solve the problem, while the ordinary man and the hustler will stand around helpless and often disinterested. He will have the elementary laws of mechanics and physics at his finger tips, will know of electricity to allow him to discourse upon the subject in an intelligent manner, and he will be well posted upon the mechanical progress of the day.

MUCH has been said about the "shrinking" of the globe through the incessant improvements of the means of transportation and communication. Wonders, in truth, never cease, though their frequency breeds an unscientific indifference to them. The opening of the New York submarine tubes was received almost as a matter of course. The automobile races from Pekin to Paris or from New York to Paris astonish no one. The establishment of new ocean records recently passed unnoticed. The new records were made by the "floating skyscrapers," the Mauretania and Lusitania. The former steamship made the run from New York to Queenstown in 5 days and 5 minutes; the latter reported gains which foreshadowed an even shorter time for "crossing." A five-day schedule across the Atlantic is expected to become the regular and normal thing for the two great vessels named. And even that record will not long remain unchallenged. Already there is talk of a four-and-a-half-day schedule. Such achievements wipe out the distance between the two worlds and rob the ocean of its terror. They stimulate travel and intercourse, for even the most timid, the poorest "sailors" and the worst sufferers from seasickness will regard five days on the ocean as a trifling drawback to the pleasures of sightseeing and contract with foreign lands and peoples. Nor are the five-day schedules a luxury of the very rich. Second-class accommodations are now as comfortable as first class were not long ago, and even the "steerage" need not mean hardship, overcrowding and neglect. The world is shrinking and the oceans are being tamed for all of us, rich and poor alike. This is why hundreds of thousands of laborers are crossing and recrossing the Atlantic and servant girls are taking European vacations.

THE ENTERPRISE received some anonymous correspondence from Colma this week. The rule of this paper is that it will not publish anonymous correspondence. It must be signed by some responsible person, not necessarily for publication, but as a guarantee of good faith.

REWARD.

$25 reward will be paid for the body of the dog, dead or alive, owned by Harry E. Styles, of South San Francisco, which was taken away under cover of darkness on Tuesday evening, May 26th, after bitting my boy in the face. J. J. DOWD. *

Real Estate Transfers.

South San Francisco Land and Improvement Company to Jeanne Ringue, one-half lot 19, block 99, South San Francisco.

South San Francisco Land and Improvement Company to Geo. A. Hensley et al.—Lot 42, block 5, San Bruno Park.

The best quality of ginghams are now 12½ cents a yard at Schneider's.*

FRATERNAL ORDERS

THE FAITHFUL FEW.

When the meeting's called to order
And you look around the room,
You're sure to see some faces
From out the shadows loom,
That are always at the meeting,
And stay till it is through.
Those you sure can count on,
The Always Faithful Few.

They fill the vacant offices,
And are always on the spot,
No matter what's the weather,
Though it may be awful hot;
It may be dark and rainy,
But they're the tried and true—
The ones that you rely on,
The Always Faithful Few.

There's a lot of worthy members
Who come when in the mood,
When everything's convenient,
Oh—they do a little good;
They're a factor in the Order,
And are necessary, too,
But the ones that never fail us are
The Always Faithful Few.

If it were not for these faithful ones
With shoulder at the wheel,
To keep the Order moving
Without a halt or reel,
What would be the fate of Orders
That have so much to do?
They surely would go under
But for the Faithful Few.

—Exchange.

DEPOPULATING THE RURAL DISTRICTS

The marshals appointed by the various school boards of the county to gather the census of the public schools have been engaged in this work for more than two weeks past and have in the most cases completed their duties and made returns to the office of the County Superintendent.

The result of their work brings out the fact that during the past year a general migration from the mountainous districts to the valley has taken place, the reports from the mountain sections, in most cases, showing but a small increase and in some a falling off, while the schools situated in the valley and especially in the towns show an increased attendance for the year just closing. This fact will, unquestionably, be brought out much stronger when the returns are complete from all the larger schools.

The office of the County Superintendent has been unusually busy for the past week or more segregating the information carried in these reports and classifying it in such a manner that it will be in available form as a source of information for the office here and also for the State Superintendent, Edward Hyatt of Sacramento, who will, from the reports sent the various counties apportion the money from the State school fund. The greatest care is being taken by the office that all reports shall be absolutely correct and reliable, for it is from these that the tax apportionments for both state and county for the coming year are to be made up.

More Coffee Drinkers Needed.

Brazil finds it necessary to foster the drinking of coffee among other nations in order to make good on a little paternal government scheme. The government practically guarantees a profit on the coffee crop, and the output from the plantations is so great that the consumption must be increased. It is said that Europe is far behind this country in the matter of coffee drinking in spite of the substitutes introduced here in recent years and the fact that the coffee habit has long been firmly intrenched among the people of the continent. To most of those no day of the 365 in a year begins right unless it is ushered in with a cup of strong coffee, and with many the beverage is in evidence at noon and at night as well and at least once between meals.

It is not likely that any nation will increase the volume of its potables just to help Brazil out. Some other beverage will have to be pushed aside, and, following the usual law, it will be the one that costs less than the goods Brazil has to offer It is said that the Chinese originally took to the opium habit because the drug was offered to them at a price lower than the wine they were using in quantities at the time. Now, through proscriptive measures and for other reasons, opium is dear in China, and wines, on the other hand, are cheap, and the opium users are going back to wine. Tea is the chief competitor of coffee, and it is relatively cheaper. But it is said that the choice tea crops of the world are extensively adulterated and even imitated by products that are not tea at all. The Brazilians propose an advertising campaign, and perhaps the quickest and most effectual way of popularizing their product would be the establishment in all the great centers of coffee houses, which would supply genuine coffee at something near cost. This alone would be a startling novelty.

IMPORTANT TRIAL AT REDWOOD CITY

In a whirlwind of charges of perjury, bribery and lies, the retrial of the case of the Sampson brothers against William Hughes was submitted to Judge Murphy of Mono county, who is sitting for Judge Buck, late Tuesday afternoon at Redwood City. The case goes back to 1900, when in September of that year a forest fire swept over the property of the Sampson brothers, destroying their lumber mill, 2,000,000 shingles and 500 cords of wood, causing a total loss of $7000. Sampson brothers sued Hughes for $7000 damages.

At the trial before Judge Buck in 1901 evidence was submitted by Sampsons' lawyers showing that the fire had started on the Hughes property and had spread over the coast range, finally sweeping down on the Sampson holdings. The jury found in favor of Hughes, but on the appeal to the supreme court the decision of the lower court was set aside.

George C. Ross, an attorney of Redwood City and one of the lawyers for the Sampson interests, testified Tuesday that Hughes had offered him what he considered a bribe of $500 to fix the case so that it would not come to trial.

In rebuttal, Hughes, who is an old man, stated he had offered the money to Ross in the nature of a compromise. The parents of Charles Wyman went on the stand and stated that their son had perjured himself in the first trial and that they had coached him in the story of finding the woodrat and setting fire to its nest, the inducement offered by Hughes, according to their testimony, being $50 and 50 acres of land.

Latest Standard Fashions on sale at Schneiders. *

A large assortment of Boys' Suits just received, $2.00 up, at Schneider's. *

Suits cleaned, pressed and repaired at E. W. Langenbach's. *

"I should never have thought that studying would have cost so much money." "Yes, father; and if you only knew how little I studied."—Judge.

SAN BRUNO ITEMS

Don't forget the masquerade to be given by the Women of Woodcraft, at Tucker's Hall on Saturday evening, June the 20th.

Frank Pope passed away at the home of his mother at 6:50 Thursday morning. The burial will take place at Mt. Olivet.

June is the month of roses and weddings, and this is leap year, girls, and it will be four years before leap year comes again.

A Baradat has opened a first-class grocery store on the Mission Road, opposite Sylvan Avenue and is ready to serve the public.

Mr. and Mrs. Jenevien celebrated their twenty-fifth wedding anniversary Wednesday, May the 20th. Congratulations poured in all day and many costly presents came from all parts. Some of the guests present witnessed the marriage twenty-five years ago. A splendid supper was spread in the rose garden which was well lighted by Chinese lanterns. The table decorations were pink and white roses. The evening was spent in singing and dancing.

The Women's Pioneer Club gave a leap year dance last Saturday night, May 23d on skidoo's birthday. The girls fined every gentleman five cents who was caught crossing the floor without a lady attendant. The nickels rolled in quite fast in the early part of the evening until the gentlemen all became aware of the consequences of roaming around the hall alone. It was surely a leap year dance and the ladies did credit to the occasion.

PROMOTION COMMITTEE PROGRESS BULLETIN

Conditions in California in all matters pertaining to material progress are excellent. The crop outlook continues to improve. Reports received by the California Promotion Committee from every fruit district in the State show that this will probably be the banner year.

Several large tracts of land have been purchased by syndicates for the purpose of subdivision into small farms, and these will be put on the market during the summer, thus inducing many settlers to come to the State.

Woman—Now that I have fed you, are you going without doing your work? Tramp—Oi couldn't wurruk on an impty stomach, mum; on' Oi nivir wurruk on er full one. So there yez be!—Smart Set.

Customer.—Have you an oil painting of John D. Rockefeller? Clerk—No, ma'am; no one has. He has never been done in oil.—Leslie's Weekly.

PECULIAR SHAPE
HIGH PRICE
FEW CAN OWN ONE

PERFECT SHAPE
HIGH VALUE
AT A PRICE EVERYONE CAN OWN ONE



We have now on hand a large assortment of

FLAT-IRON-BRAND PANTS

These pants are made and guaranteed to fit and give satisfaction.

Prices Ranging from $1.50 to $5

W. C. SCHNEIDER, 227 Grand Avenue

DAMAGED DOCUMENT

A FAMOUS OLD MART

Christie's of London, Most Noted of All Sales Rooms.

KNOWN ALL OVER THE WORLD

A Place Rich In Memories of Reynolds, Garrick, Gainsborough and Lord Chesterfield — Fake Art Treasures. Romances of the Auction Room.

Since James Christie and his friends Sir Joshua Reynolds, David Garrick and Thomas Gainsborough received Lord Chesterfield in Pall Mall as he descended from his coach and six the most precious things that money can buy have changed hands in the famous rooms that bear Christie's name.

In those days Christie took great pains to attract only the "elect," and the cards of visitors were carefully scrutinized by liveried flunkies at the door, for here was an exclusive club where men of rank and fashion often gathered to exchange courtesies and the gossip of court and camp, quite apart from mere bidding for great estates and palaces of many nations, jewels of princes and plate of great families, pictures and porcelain, statuary and curios. Who does not remember the sale of Gainsborough's "Duchess of Devonshire" when Lord Dudley wired a bid of $50,000 from Paris, but was beaten by Agnew, the dealer? And then came the dramatic theft and the equally dramatic recovery of the portrait years afterward in this country.

It is a place of beautiful things, of discreet hush, of subdued mystery. Almost every great work of art in the world that comes into the market finds its way there. Long before 1766 Christie's was a going concern, none too flourishing, be it said, for has not James Christie himself left it on record that his good friend David Garrick tided him over a bankruptcy with a loan of $50,000?

The priced catalogues of the house have been and are the standard record of values in works of art for the last 200 years. They show extraordinary fluctuations. Thus in 1755 a copy of the Rembrandt etching "Christ Healing the Sick" sold for only $35, whereas in 1887, at the Duke of Buccleuch's sale, an inferior example brought no less than $6,500. Art collections worth $10,000,000 and upward have frequently been offered for sale in these classic rooms. On such occasions emperors and kings, with men of wealth from every nation, commission the greatest of experts to go to criticise and bid for treasures which may not come under the hammer again in generations.

The value of property knocked down under the old cracked ivory hammer that Dr. Johnson and Goldsmith must have handled baffles all calculation. A curious record was the $75,000 paid in 1885 for the Dudley Raphael "The Three Graces," which measures only seven inches square. Of course this was extraordinary, yet enormous prices have been paid at Christie's for pictures, as everybody knows.

Another record in its day was the $73,760 paid for Hoppner's three-quarter length portrait of Louisa, Lady Manners, afterward Countess of Dysart. And then there was the famous jeweled cup of rock crystal, which brought the enormous sum of $81,375 at the Gabbitas sale. Amazing prices have also been recorded for porcelain. In a recent season the art worlds of London and Paris were startled by a Sevres vase bringing $21,000—proof positive that the pate tendre, the plaything of Louis the Well Beloved, the Pompadour and Du Barry, retains all its fascination for the collector.

Rarely indeed have fakes been offered at Christie's, yet a few classic cases are on record. Some years ago art loving capitals were startled by the announcement that four superb gallery pictures by Constable and two by Turner were to be offered for sale in Christie's rooms, "the property of a private gentleman and never before exhibited." It was certainly an event. The vender's name was withheld, but this is a common occurrence, seeing that very exalted personages, indeed, not to say the occupants of thrones, frequently send works of art to these famous galleries. Pressed on the subject, however, Christie's gave out that the seller was a "well known connoisseur of high social rank." On the day of the sale all the art critics, collectors and dealers of note from London to Moscow and from Stockholm to Madrid assembled before the pictures, chattering excitedly in many tongues.

Truly they were imposing, these gorgeous canvases, five feet wide and high in proportion. The four Constables formed a series of superb English landscapes, while the two Turners were classical subjects, said to be of the "middle period" of the master. But about them all there was a certain "I know not what," as the French say, that baffled the keen critics. Round all six appeared to hover a curious kinship, certain peculiarities of touch and coloring, "as if," in the words of a Paris dealer, "Turner had worked on Constable's pictures and Constable on Turner's."

The faces of the experts were a droll study as their first admiration gave place to helpless bewilderment. One or two they might have swallowed, but six! Before long a Viennese artist made himself heard above the hubbub by pointing out that the pictures were largely painted with very modern pigments — fashionable, newly invented colors unknown in the days of Turner and Constable. The excitement grew greater. This was surely an unlucky slip if the collection were forgeries.

There was yet another test, however. A cunning Venetian dealer years previously had given the art world a hint in testing an authentic example of Guardi. He would take a pin and try to stick it into the fattest and most unctuously pasted part of the picture "If it sticks in," the dealer said, "it is new paint, but try it on a real Guardi, and you might as well try to force a pin into a china plate." The moment that hint was remembered it was acted upon. One of the Constables was tested and proved to be a veritable pincushion.

The authorities of Christie's at once closed their doors and posted a notice abandoning the sale.

The history of the forgeries leaked out afterward. They had belonged to a rich and eccentric collector, Joseph Gillott, a millionaire manufacturer of steel pens of Birmingham, who afterward left the London National gallery a magnificent series of real treasures. In his latter years, however, the old man had fallen into the clutches of an unscrupulous dealer whose exploits had long been notorious. Both the Turners and the Constables had been manufactured under this man's direction by a needy but exceedingly clever artist and then sold to the aged and credulous amateur for $500,000. When later some doubts were cast upon their genuineness Gillott was greatly troubled and resolved to give them the public test of auction at Christie's. After the dramatic fiasco their owner contemptuously packed them off into a warehouse, which three months later was burned to the ground, and then, strangely enough, it turned out that Gillott had insured his "masterpieces" for the entire sum he had paid for them, so by a curious turn of the wheel of fortune he was not a penny the loser.

But there have not been half a dozen such cases at Christie's during a century of sales.

And, by the way, just inside the superb pillared portico on King street, St. James', one will see a picture of the courtly old dandy, Christie himself, tall and distinguished, in silk knee breeches, with low shoes and buckles, blue silk coat and delicate lace ruffles, with full wig and horn spectacles, as befitted his association with aristocratic cognoscenti.

Chesterfield was his patron then, as he had been Dr. Johnson's. The great arbiter of elegance, although retired from public life, was renowned all over Europe as a connoisseur, and when old Christie pleaded with him to lend his aegis to a great sale the stately coach and six emblazoned with the Chesterfield arms would soon be at the door. The rooms were then in Pall Mall. Liveried servants cleared a way for Chesterfield and escorted him to a thronelike seat on a dais, where a nod of commendation might be seen of all and have its due effect on the bids.

The French revolution was the ill wind that blew fortune toward Christie's. In 1792 many fugitives from France, Italy and Holland made their way to London and on arrival found their flight had been so precipitate that they were actually embarrassed for ready money. And that meant a sale of pictures and curios, furniture, jewels and plate. It was in this way that the British aristocracy became possessed of some of the loveliest works of art the world holds.

During the London season, from April to the end of June, Christie's palatial staircase and salons are thronged with men and women of rank and fashion from half a dozen nations. In 1893 the old place was practically rebuilt both inside and out. The principal sales room, a lofty and elegant octagonal apartment, is a copy of one built in the Adelphi by Adam. And the auctioneer's rostrum is one he used over a century and a half ago in the old rooms. In itself a work of art of great value, it is a superb specimen of Chippendale's own work.

The old Christie family has quite died out of the house, which at present is run by men of high social rank and vast experience. Sales are held three or four times a week. From the earliest days Saturday has been reserved for great pictures. Viewing the galleries before a sale begins one will see leading men in statecraft and society, princes and princesses of royal blood, merchants of great wealth and influence and visiting Americans as well as agents acting for cultured countrymen.

Each sale furnishes some little romance of the art world. Every picture seems to have a history. Here, hung in a grand light in the big salon, is the "Family of Darius," which Paul Veronese painted during his convalescence from an illness in an Italian villa and left behind as a graceful token of favors and kindnesses received from his host. More than $68,000 was paid for this picture in Christie's rooms one Saturday afternoon as it hung in the midst of other paintings from ancient country houses and faded palaces of many lands.

One wonders whether the shades of the artists hang about this abode of romance. Did George Morland see his little "Dancing Dogs," which he was glad to paint for $75 in hard times, find a buyer at $27,000? Did grim Sir Henry Raeburn hear J. Pierpont Morgan bidding $45,675 for that charming portrait of his wife in white and brown? Or did starving John Hoppner, born to grinding poverty in sordid Whitechapel, see a pair of his portraits go for $49,935?

These things are part of the romance of Christie's. — W. G. Fitz-Gerald in New York Tribune.

"Sorry to hear you had scarlet fever at your house. That's a bad disease. They say it usually leaves you with something."

"Huh! It isn't likely to leave me with anything, judging from the doctor's bill."—St. Louis Post-Dispatch.

Helping Him Out.

Borrows—I say, old man, I wish you would help me out today.

Busyman—Haven't time to do it myself, but I'll call the porter. John, open the door and help the gentleman out.—Chicago News.

Southern Pacific Company

Low Rates From East

— TO —

California Points . . .

Colonist Tickets will be sold from Eastern Points to California March 1st to April 30th, inclusive, 1908 . . . . . .

You can deposit the money with the local agent at the depot here and we will wire to have the ticket furnished.

For full particulars see

G. W. HOLSTON, Agent
South San Francisco

or write to

E. SHILLINGSBURG, D. P. A.
SAN JOSE

PATENTS

promptly obtained in all countries, or NO FEE. TRADE-MARKS, Caveats and Copyrights registered. Send Sketch, Model or Photo, for free report on patentability. ALL BUSINESS STRICTLY CONFIDENTIAL. Patent practice exclusively. Surpassing references.

Wideawake inventors should have our handbook on How to obtain and Sell patents, What inventions will pay, How to get a partner, and other valuable information. Sent free to any address.

D. SWIFT & CO.
501 Seventh St., Washington, D. C.

FRATERNAL DIRECTORY

TIPPECANOE TRIBE No. 111, I. O. R. M., meets every Thursday evening at 8 p. m. in Metropolitan Hall. Visiting Bros. welcome.

John Guerra, Sachem.

Geo. E. Keissling, Keeper of Records.

SOUTH CITY AERIE No. 1473, F. O. E., meets every Wednesday evening in Metropolitan Hall at 8 p. m. A. McSweeney, Worthy President. Harry Edwards, Secretary. Visiting brothers welcome.

WHITE EAGLE CIRCLE No 56, U. A. O. D., meets every Monday night in Metropolitan Hall.

Mrs. Nellie Wight, Arch Druidess. Miss Mary McDonald, Sec.

SAN MATEO LODGE, No. 7, JOURNEYMEN BUTCHERS, P. and B. A., meets every first and third Mondays in Metropolitan Hall, at 8 p. m.

CHAS. HEDLUND, President
J. SULLIVAN, Secretary

French and German BAKERY.

Everything New and Up-to-Date.
New and latest improved oven.
New Barns and Wagons.
New Bakery Store

Bread, Pies and Cakes sold at the store or delivered at your door.

MACCARIO BROS.
MOST CENTRAL LOCATION,
Grand avenue, South San Francisco

Plymire Hospital

Open to all Reputable Physicians!

Doctors
PLYMIRE & PLYMIRE
SURGEONS

Office: Cor. Grand and Spruce Aves.
SOUTH SAN FRANCISCO
San Mateo County Cal.

Sunset Shaving Parlor
MANUEL MONIZ, Prop.
316 Grand Avenue, South San Francisco

FURNITURE REPAIRED
Keys Fitted, General Jobbing Work Done by
J. L. WOOD
Drop card in Post Office. tf

ICE CREAM PARLOR
AND CANDY STORE
224 Grand Avenue
SOUTH SAN FRANCISCO

Waiting Rooms Attached for Ladies

F. A. MARTIN, Proprietor

REAL ESTATE TIPS

Buy a lot to build on.
Build your own house.
Follow the line of travel.
Buy where you can live.
The best place to live is where you can earn a living.
This industrial town is the place.

E. E. CUNNINGHAM & Co.,
ap20 Real Estate Agent

NOTICE OF SALE OF REAL ESTATE EXECUTION
No. 15601

SHERIFF'S OFFICE, COUNTY OF SAN MATEO, STATE OF CALIFORNIA. ss.

C. A. Hooper and George W. Hooper, partners under firm name of C. A. Hooper & Co., vs. C. W. Kinsman.

BY VIRTUE of an execution issued out of the Superior Court of the City and County of San Francisco, of the State of California, wherein C. A. Hooper and George W. Hooper, partners under the firm name of C. A. Hooper & Co., Plaintiffs, and C. W. Kinsman, Defendant, upon a judgment rendered the 3d day of February A. D., 1904, for the sum of Twenty-four Hundred Ninety-eight and Forty Five One Hundredths Dollars ($2498.45), in gold coin of the United States, besides costs and interest, I have this day levied upon all the right, title, claim and interest of said defendant, C. W. Kinsman of, and to the following described Real Estate, to-wit:

All that certain lot, piece or parcel of land situate in the County of San Mateo, State of California, bounded and described as follows, to-wit:

Lot eight (8), block One Hundred and Fifty-nine (159) Abbey Homestead.

Therefore notice is given that I will on Saturday, the 23d day of May A. D., 1908, at 11 o'clock a. m., of said day, in front of the Court House door of the County of San Mateo, in the city of Redwood City in said county, sell to the highest bidder at PUBLIC AUCTION for gold coin of the United States, all the right, title, claim and interest of said defendant, C. W. Kinsman, of, in and to the above described property, or so much thereof as may be necessary to raise sufficient money to satisfy said judgment, with interest and costs.

ROBERTS. CHATHAM, Sheriff.
By F. T. BARTLETT, Under Sheriff.
Dated at Redwood City this 24th day of April, A. D., 1908.

May 2-4t

NOTICE TO CREDITORS

Estate of Julius Kuhlmann, deceased.

Notice is hereby given by the undersigned, Administrator of the estate of said deceased, to the creditors of, and all persons having claims against said deceased, to exhibit them with the necessary vouchers, within four [4] months after the first publication of this notice, to the said Administrator at the law office of Harry E. Styles, Grand Avenue, South San Francisco, San Mateo County, California, the same being his place for the transaction of the business of the said estate in the said county of San Mateo, State of California.

H. G. PLYMIRE,
Administrator of the estate of Julius Kuhlmann, deceased.
Dated at Redwood City, Cal., April 25, 1908.
H. E. STYLES and J. T. O'Keefe, attorneys for said Admininistrator.

May 2-5t

McSWEENEY & WALSH

Real Estate and Fire Insurance

CONVEYANCING NOTARY PUBLIC RENTING

Office, 224 Grand Avenue

SOUTH SAN FRANCISCO SAN MATEO COUNTY

Local Agents South San Francisco Land and Improvement Company

PECK'S LOTS—ON EASY TERMS—SAN BRUNO LOTS

Linden Hotel and Restaurant

I. L. MATKOVICH and N. MILJAS, Proprietors

BOTH AMERICAN AND EUROPEAN PLANS

206-10 LINDEN ANENUE
First-class Service South San Francisco, Cal.

South San Francisco Laundry

CHRIS. GRAF, Prop.

Washing called for and delivered to any part of South San Francisco
Special attention given the washing of Flannels and Silks

All Repairing Attended To

Your patronage respectfully solicited. Leave orders at the Baden Cash Store
South San Francisco,

DELINQUENT TAX LIST

Continued from Page 2.

Payne, M. Taylor—Mtg. Int. in E. 50 ft. of Lots 4A and 4B, Block 3, Map 1, Town of Burlingame. Property of M. J. Beasley. Tax, 19.25; Delinquency, 2.41; Costs, .50. Total, 22.16.

Chenoweth, R.—Lots 105 ft. x 140 ft. cor. Howard Ave. and Middlefield Road, por. of Block 11, Map 1, Town of Burlingame. Tax, 19.25; Delinquency, 2.41; Costs, .50. Total, 22.16.

Howard, Est. of W. H.—Mtg. Int. in Lot 5, Block 1, Map 1, Town of Burlingame. Property of Laura T. Cunningham. Tax, 4.55; Delinquency, .23; Costs, .50. Total, 5.23.

Ransdale, James T.—Mtg. Int. in Lot 5, Block 1, Map 1, Town of Burlingame. Property of Laura T. Cunningham. Tax, 32.25; Delinquency, 4.04; Costs, .50. Total, 36.79.

Durant, Minnie R.—Lot 10, Block 21, Map 1, Town of Burlingame. Tax, 2.40; Delinquency, .12; Costs, .50. Total, 3.12.

Howard, Est. of W. H.—Mtg. Int. in Lot 50 ft. x 104 ft. 2" on Highland Ave., com. 105 ft. from Howard Ave., por. of Block 12, Map 1, Town of Burlingame. Property of Delia J. Douglass. Tax, 4.60; Delinquency, .23; Costs, .50. Total, 5.33.

Egan, Mary—Lot 13, Block 5, Map 1, Town of Burlingame. Tax, 1.90; Delinquency, .24; Costs, .50. Total, 2.64.

Forbes, Alex—Lot 50 ft. x 105 ft. 5" on Peninsular Ave., com. 133 ft. 2" from San Mateo Drive, por. of Lot 1, Block 13, Map 1, Town of Burlingame. Tax, 4.80; Delinquency, .24; Costs, .50. Total, 5.54.

Finger, W. H.—Lot 4, Block 9, Map 1, Town of Burlingame. Tax, 6.75; Delinquency, .85; Costs, .50. Total, 8.10.

Hartley, J. W.—Lot 19, Block 4, Town of Burlingame, Map 1. Tax, 1.35; Delinquency, .17; Costs, .50. Total, 2.02.

Hennessey, Pat.—Lot 9, Block 13, Map 1, Town of Burlingame. Tax, 3.40; Delinquency, .43; Costs, .50. Total, 4.33.

Howard, Anna D.—Lot 50 ft. x 150 ft. on Anita Road, 150 ft. from Burlingame Ave., por. of Block 22, Map 1, Town of Burlingame. Tax, 4.80; Delinquency, .60; Costs, .50. Total, 5.90.

Hanscom, W. H.—Lot 15, Block 17, Map I, Town of Burlingame. Tax, 9.60; Delinquency, 1.20; Costs, .50. Total, 11.30.

Jacks, Henry—Lot 3, Block 2, Map 1, Town of Burlingame. Tax, 6.70; Delinquency, .84; Costs, .50. Total, 8.04.

Howse, Henry L.—Mtg. Int. in Lot 3, Block 6, Map 1, Town of Burlingame. Property of Henry Kemnitzer and W. J. Jenkins. Tax, 9.60; Delinquency, 1.20; Costs, .50. Total, 11.30.

Logan, Julia M.—Lot 5, Block 2, Map 1, Town of Burlingame. Tax, 2.90; Delinquency, .36; Costs, .50. Total, 3.76.

Lee, J. F.—½ Int. in W. 110 ft. of Lots 20, 21, 22, Block 7, Map 1, Town of Burlingame. Tax, 8.65; Delinquency, 1.09; Costs, .50. Total, 10.24.

Pein, Anna—Lot 1, E. ½ of Lot 2, Block 10, Map 1, Town of Burlingame. Tax, 21.20; Delinquency, 2.65; Costs, .50. Total, 24.35.

Rivers, E. W. and Grace J.—Lot 16, Block 27, Map 1, Town of Burlingame. Tax, 2.40; Delinquency, .30; Costs, .50. Total, 3.20.

Cal. Home Building Loan Co.—Mtg. Int. in Lot 40 ft. on Middlefield Road, com. 67 ft. 2" from Peninsular Ave., por. of Lot 21, Block 9, Map 1, Town of Burlingame. Property of H. N. Royden. Tax, 34.65; Delinquency, 4.34; Costs, .50. Total, 39.49.

Howard, Est. of W. H.—Mtg. Int. in Lot 19, Block 21, Map 1, Town of Burlingame. Property of John S. Strauss. Tax, 1.90; Delinquency, .24; Costs, .50. Total, 2.64.

Sykes, F. C.—50 ft. on Bayswater Ave., com. 101 ft. 2" from San Mateo Drive, por. of Block 13, Map 1, Town of Burlingame. Tax, 6.75; Delinquency, .85; Costs, .50. Total, 7.10.

Soule, Edw. F.—50 ft. on Middlefield Road, com. 200 ft. from Burlingame Ave., por. of Block 11, Map 1, Town of Burlingame. Tax, 8.65; Delinquency, 1.09; Costs, .50. Total, 10.24.

Storey, Annie E.—Lot 9, Block 9, Map 1, Town of Burlingame. Personal Property. Tax, 2.90; Delinquency, .58; Costs, .50. Total, 3.98.

Tilton, Est. of A. M. Lot 50 ft. x 105 ft. on Howard Ave., com. 50 ft. from Middlefield Road, por. of Block 10, Map 1, Town of Burlingame. Tax, 19.25; Delinquency, 2.41; Costs, .50. Total, 22.16.

White, Walter—Lot 75 ft. x 150 ft., cor. Burlingame Ave. and Anita Road, por. of Block 22, Map 1, Town of Burlingame. Tax, 4.80; Delinquency, .24; Costs, .50. Total, 5.54.

Brown, W. H. and D. C.—Lot 11, Block 1, Burlingame Land Co. Tax, 11.05; Delinquency, .55; Costs, .50. Total, 12.10.

Kirkbride, Chas. N. et al.—Mtg. Int. in W. 50 ft. of Lots 1, 2, Block 2, Burlingame Land Co. Property of Hugo J. Bettleheim. Tax, 4.80; Delinquency, 24; Costs, .50. Total, 5.54.

Currie, A. M. and J. A.—N. W. 50 ft. of Lot 9, Block 4, Burlingame Land Co. Tax, 6.75; Delinquency, .85; Costs, .50. Total, 8.10.

Callahan, Clara A.—Lot O, Block 10, Burlingame Land Co. Tax, 6.75; Delinquency, .85; Costs, .50. Total, 8.10.

Childs, Almeda—Lots I-J, Block 11, Burlingame Land Co. Personal property. Tax, 2.90; Delinquency, .58; Costs, .50. Total, 3.98.

Beaudry, Fred—Mtg. Int. in E. ½ of Lot 5, Block 9, Burlingame Land Co. Property of Mary Gervias. Tax, 28.85; Delinquency, 2.44; Costs, .50. Total, 31.79.

Hansen, E. V.—E. 50 ft. of Lots 1, 2, Block 2, Burlingame Land Co. Tax, 5.75; Delinquency, .29; Costs, .50. Total, 6.54.

Howe, William—E. 20 ft. of Lot 10, W. 80 ft. of Lot 11, Block 7, Burlingame Land Co. Tax, 11.55; Delinquency, 1.45; Costs, .50. Total, 13.50.

Higgins, Adah L.—52 ft. x 150 ft. on Bellevue Ave., N. W. ¼ of Lot 6, Block 3, Burlingame Land Co. Tax, 9.60; Delinquency, 1.20; Costs, .50. Total, 11.30.

Jones, Lewis L.—Lot 3, Block 1, Burlingame Land Co. Tax, 7.70; Delinquency, 96; Costs, .50. Total, 9.16.

Jones, Bridget—Lot 1, Block 3, Burlingame Land Co. Tax, 6.25; Delinquency, .31; Costs, .50. Total, 7.06.

Lilly, G. W.—Lot D, Block 5, Burlingame Land Co. Tax, 14.45; Delinquency, 1.81; Costs, .50. Total, 16.76.

Lee, Mary A. and Brown, D. C—Lot 8, Block 4, Burlingame Land Co. Tax, 6.50; Delinquency, .33; Costs, .50. Total, 7.33.

Burlingame Land Co.—Mtg. Int. in Lot 8, Block 4, Burlingame Land Co. Property of Mary A. Lee and D. C. Brown. Tax, 11.05; Delinquency, 1.39; Costs, .50. Total, 12.94.

McDonogh, James—E. 72 ft. of Lot 6, Block 6, Burlingame Land Co. Tax, 7.70; Delinquency, .96; Costs, .50. Total, 9.16.

McCune, W. E.—Lot F, Block 3, Burlingame Land Co. Tax, 7.70; Delinquency, .96; Costs, .50. Total, 9.16.

Stuart, W. E.—W. ½ of Lot 5, E. 20 ft. of Lot P, Block 11, Burlingame Land Co. Personal Property. Tax, 14.35; Delinquency, 2.87; Costs, .50. Total, 17.72.

Timney, T. A.—E. 47 ft. of Lot 6, Block 9, Burlingame Land Co. Tax, 6.70; Delinquency, .34; Costs, .50. Total, 7.54.

Boring, Frank H.—Mtg. Int. in E. 47 ft. of Lot 6, Block 9, Burlingame Land Co. Property of T. A. Timney. Tax, 3.85; Delinquency, .19; Costs, .50. Total, 4.54.

Paulsen, James—Lot 17, Block 25, Lyon and Hoag Sub. of Town of Burlingame. Tax, 4.80; Delinquency, .60; Costs, .50. Total, 5.90.

Strang, John—Lot 15, Block 31, Lyon and Hoag Sub. of Town of Burlingame. Tax, 4.80; Delinquency, .60; Costs, .50. Total, 5.90.

Carlson, C. A.—S. ½ of Lot 20, Sub. of Corbett Ranch. Tax, 3.85; Delinquency, .49; Costs, .50. Total, 4.84.

Kilhoffer, Joseph—Lots 22-26, Sub. of Corbett Ranch. Tax, 12.50; Delinquency, 1.56; Costs, .50. Total, 14.56.

Peterson, V.—Lot 19, Sub. of Corbett Ranch. Tax, 3.35; Delinquency, .17; Costs, .50. Total, 4.02.

Bolsems, Antje E.—Lot 1, Block 1, Burlingame Villa Park. Tax, 2.90; Delinquency, .36; Costs, .50. Total, 3.76.

Morrell, Chas. H. et al.—Lots 2 to 11, Block 1; Lots 1, 4, 5, 6, 9, 12, 13, 14, 15, 17 to 24, Block 2; Lots 1 to 22, Block 3; Lots 1 to 14, 16, 20, 21, 22, Block 4; Lots 1, 2, 4 to 10, Block 5; Lots 1 to 15, 18 to 22, Block 6, Burlingame Villa Park. Tax, 269.50; Delinquency, 33.69; Costs, 3.00. Total, 306.19.

Cassidy, Arthur—Lots 19-22, Block 8; Lot 11, Block 14, Burlingame Park No. 2. Tax, 6.20; Delinquency, .31; Costs, 1.00. Total, 7.51.

Franklin, A. W.—Lot 8, Block 14, Burlingame Park No. 2. Tax, 3.85; Delinquency, .49; Costs, .50. Total, 4.84.

Ferguson, John—Lot 18, Block 4, Burlingame Park No. 2. Tax, 3.85; Delinquency, .49; Costs, .50. Total, 4.84.

Featherstine, Annie L.—Lots 11, 12, Block 2, Burlingame Park No. 2. Tax, 7.70; Delinquency, .96; Costs, .50. Total, 9.16.

Jones, Elizabeth—Lot 16, Block 2, Burligame Park No. 2. Tax, 3.85; Delinquency, .49; Costs, .50. Total, 4.84.

Maguire, T. G.—Lot 12, Block 5, Burlingame Park No. 2. Tax, 9.15; Delinquency, .46; Costs, .50. Total, 10.11.

Newroth, Lewis et al.—Lot 24, Block 9, Burlingame Park No. 2. Tax, 3.85; Delinquency, .49; Costs, .50. Total, 4.84.

Hackmeir, C. M.—S. ½ of Lot 17, Block 1, Burlingame Park No. 3. Tax, 3.85; Delinquency, .49; Costs, .50. Total, 4.84.

Hickei, Henry—Mtg. Int. in Lot 15, Block 1, Burlingame Park No. 4. Property of C. G. Forsythe. Tax, 6.70; Delinquency, .84; Costs, .50. Total, 8.04.

Meyer, May H.—1.37 Acres of Land, por. of Lots 40, 41, Map 2, El Cerrito Park. Personal Property. Tax, 8.65; Delinquency, 1.73; Costs, .50. Total, 10.88.

Wilson, Olive V. R.—Lot 27, Map 2, El Cerrito Park. Tax, 4.80; Delinquency, .24; Costs, .50. Total, 5.54.

Alltucker, E.—Lot 27, Re-sub. San Mateo Park. Tax, 1.55; Delinquency, .20; Costs, .50. Total, 2.25.

Brotherton, William—Mtg. Int. in Lot 9, Re-sub. San Mateo Park. Property of Edwin A. Biaz. Tax, 11.55; Delinquency, 1.45; Costs, .50. Total, 13.50.

Mighell, Lucy M.—Lot 13, Re-sub. San Mateo Park. Tax, 5.80; Delinquency, .73; Costs, .50. Total, 7.03.

Bannan, Cath.—Lot 9, Block A, Hayward Park, Sub. 1, 2. Tax, 12.50; Delinquency, 1.56; Costs, .50. Total, 14.56.

Barneson, Muriel E.—Lot 10, Block B, Hayward Park, Subs. 1, 2. Tax, 12.50; Delinquency, 1.56; Costs, .50. Total, 14.56.

Bates, J. C.—879 Acres of Land, Marsh, in Secs. 34, 35, 36, T. 4 S., R. 4 W., bound N. by lands of Brewer, E. by lands of Hearst, S. by lands of Hearst and Sec. 2, W. by lands of Leslie Salt and Refining Co. Tax, 144.35; Delinquency, 18.05; Costs, .50. Total, 162.90.

Lynch, H. H. et al., 19.60 Acres of land, bound N. by Seminary Ave., E. by lands of Lynch, S. by road to Casey's, W. by lands of Moran. 4.33 Acres of land, bound N. by Seminary Ave., E. by lands of Fox and Ross, S. by lands of Hawley and Ray, W. by lands of Lynch. 4.26 Acres of land, bound N. by Seminary Ave., E. and W. by lands of Lynch, S. by lands of Hawley. Tax, 149.50; Delinquency, 18.66; Costs, 1.50. Total, 169.66.

Ray, W. S.—4.20 Acres of land, bound N. by lands of Fox and Ross, E. by lands of McDermott Est., S. by road to Casey's, W. by lands of Hawley. Tax, 32.75; Delinquency, 4.10; Costs, .50. Total, 37.35.

Sprague, Alice M.—S. ½ of Lot 9, Map 2, Highland Park. Tax, 19.25; Delinquency, 2.41; Costs, .50. Total, 22.16.

Welch, Bertha L.—3.60 Acres of land, bound N. by El Cerrito Road, E. by Baywood Ave., S. by lands of Smith, W. by lands of Martin. And personal property. Tax, 172.40; Delinquency, 25.82; Costs, .50. Total, 198.72.

Water Front and Tide Land Co.—520 Acres of tide land, S. ½, S. W. ¼ of N. E. ¼ of Sec. 6, T. 4 S., R. 4 W. 260 Acres of tide land, N. E. ¼, E. ½ of N. W. ¼ of Sec. 7, T. 4 S., R. 4 W., E. ½ of N. W. ¼ of Sec. 7, T. 4 S., R. 4 W. Tax, 14.40; Delinquency, .72; Costs, 1.00. Total, 16.12.

Hacquette, E.—26.24 Acres of Land, bound N. by Co. Road, E. and S. by lands of Gardiner, W. by Belmont School. 34.60 Acres of Land, bound N. by Canada Road, E. by lands of Buckenkirchen and Schmoll, S. by lands of Sharon. And personal property. Tax, 14.75; Delinquency, 2.24; Costs, 1.00. Total, 17.99.

Ferguson, Susan E.—Mtg. Int. in 26.24 Acres of Land, bound N. by Co. Road, E. and S. by lands of Gardiner, W. by Belmont School. Property of E. Hacquette. Tax, 95.25; Delinquency, 11.91; Costs, .50. Total, 107.66.

Safford, Geo. W.—15 Acres of Land, bound N., S. and W. by lands of Phelps, E. by the Alameda. Tax, 9.50; Delinquency, .48; Costs, .50. Total, 10.48.

Palmer, Louise A.—2 Acres of Land, at Belmont, bound N. by Canada Road, E. by lands of Schmoll, S. by Creek, W. by lands of Janke. Tax, 19.05; Delinquency, 2.39; Costs, .50. Total, 21.94.

Third Township.

Hibernia Savings and Loan Society—Mtg. Int. in Lots 51, 52, 55, 56, Polhemus Tract. Property of Gardner P. Pond. Tax, 26.00; Delinquency, 3.25; Costs, .50. Total, 29.75.

Griffith, Luna P.—Lots 6, 7, 10, 11, 16, University Sub. of Lot 30, Polhemus Tract. Tax, 5.10; Delinquency, .64; Costs, .50. Total, 6.24.

Rathke, W. E.—Lot 18, University Sub. of Lot 30, Polhemus Tract. Tax, 1.00; Delinquency, .13; Costs, .50. Total, 1.63.

Rennick, Mollie J.—Lots 8, 9, 12, 13, 19, 20, 21, 22, University Sub. of Lot 30, Polhemus Tract. Tax, 8.15; Delinquency, 1.02; Costs, .50. Total, 9.67.

Rasmussen, H.—Lot 37, University Sub. of Lot 30, Polhemus Tract. Tax, .50; Delinquency, .03; Costs, .50. Total, 1.03.

Pringle, Miriam M.—3.30 Acres of Land, N. W. portion of Lot 15, Fair Oaks. Tax, 16.65; Delinquency, .83; Costs, .50. Total, 17.98.

Kirkland, Mary W.—Lot H, Blk. A, Menlo Heights. Tax, 3.05; Delinquency, .39; Costs, .50. Total, 3.94.

Keat, Ida M.—Lots 4, 5, Blk. D, Menlo Park Villa Lots. Tax, 15.25; Delinquency, 1.91; Costs, .50. Total, 17.66.

Olsen, Peter—Lots 11, 12, Blk. D, Menlo Park Villa Lots. Personal Property. Tax, 3.80; Delinquency, .49; Costs, .50. Total, 4.79.

Rapley, J. D.—Lots 29, 30, Blk. D, Menlo Park Villa Lots. Personal Property. Tax, 2.60; Delinquency, .52; Costs, .50. Total, 3.62.

Fraser, Alice—Lot 43, Domingo Tract. Tax, 2.35; Delinquency, .12; Costs, .50. Total, 2.97.

Maloney, P. J.—S. W. corner of Lot 187, Briceland Tract. Tax, 19.05; Delinquency, .95; Costs, .50. Total, 20.50.

McIntyre, Thos.—Lot 31, Blk. B, Edgar Mills Tract. Tax, 12.40; Delinquency, 1.55; Costs, .50. Total, 14.45.

McElroy, Susan—Lot 10, Blk. C, Edgar Mills Tract. Tax, 2.35; Delinquency, 12; Costs, .50. Total, 2.97.

McElroy, Anna—Lot 11, Blk. C, Edgar Mills Tract. Tax, 2.35; Delinquency, .12; Costs, .50. Total, 2.97.

Unknown Owners.—Lots 164, 165, Town of Menlo Park. Tax, 9.55; Delinquency, 1.20; Costs, .50. Total, 11.25.

Fenton, Isabella T.—Lots 138 to 144, Town of Menlo Park. Tax, 44.75; Delinquency, 4.72; Costs, .50. Total, 49.97.

Maloney, P. J.—Lots 148, 152, 153, 154, 157, Town of Menlo Park. Tax, 45.70; Delinquency, 2.29; Costs, .50. Total, 48.49.

Atherton, J. B., Estate—Lots 14, 15, 16, 17, Blk. 1, Lots 13, 14, 15, Blk. 2, Escondite Tract. Tax, 3.35; Delinquency, .42; Costs, 1.00. Total, 4.77.

Huntting, Anna J.—Lot 16, 17, Blk. 3, Escondite Tract. Tax, .95; Delinquency, .12; Costs, .50. Total, 1.57.

Northrup, Caroline—Lots 24, 25, Blk. 3, Escondite Tract. Tax, .95; Delinquency, .12; Costs, .50. Total, 1.57.

Billesbach, John—Lots 25, 26, Blk. 2, University Heights. Tax, 4.10; Delinquency, .51; Costs, .50. Total, 5.11.

Green, H. C. and Lizzie—Lot 8, Blk. 11, University Heights. Tax, .95; Delinquency, .12; Costs, .50. Total, 1.57.

San Mateo County Building and Loan Assoc.—Mtg. Int. in Lots 1, 2, Blk. B, Boyd and Kent Sub. Property of Carlo Capiori. Tax, 7.50; Delinquency, .94; Costs, .50. Total, 8.94.

Solari, B. and Toriglia, L.—Lots 10, 11, Blk. F, Boyd and Kent Sub. Tax, 1.90; Delinquency, .24; Costs, .50. Total, 2.64.

Carli, Frank—Lot 4, Blk. C, Boyd and Kent Sub. Tax, .95; Delinquency, .12; Costs, .50. Total, 1.57.

Hamerson, Percy L.—Lot 3, Blk. A, Boyd and Kent Sub. Tax, .95; Delinquency, .12; Costs, .50. Total, 1.57.

Henshaw, H. W.—10.40 Acres of Land, bound N. E. by lands of Johnson, S. E. by Selby Lane, S. W. by lands of Easton, N. W. by lands of Horgan and Sneath. Tax, 83.35; Delinquency, 4.17; Costs, .50. Total, 88.02.

Pomeroy, Isabella V. and Stehl, Mary—41.41 Acres of Land, bound N. by Co. Road, E. by lands of Lindsey and Clark, S. by the Alameda, W. by Co. Road. Tax, 57.15; Delinquency, 2.85; Costs, .50. Total, 60.50.

Mezes, J. J. and S. E.—173.70 Acres of Land, Lots 1 to 28 of the Mezes Tract. 47.73 Acres of Land, bound N. by lands of Meyer, E. and S. by S. F. Creek, W. by Co. Road. 32.24 Acres of Land, Lot 37 and Portion of Lots 32, 33. As per map of the Mezes Tract. Tax, 225.90; Delinquency, 11.30; Costs, 1.50. Total, 238.70.

Ames, Worthington—5.10 Acres of Land, bound N. by lands of Mayhew, E. by Isabel Ave., S. by lands of Batchelder, W. by lands of Hindes. Personal Property. Tax, 19.05; Delinquency, 3.81; Costs, .50. Total, 23.36.

Breuner, John—5.52 Acres of Land, bound N. by Co. Road, E. by lands of Moulton, S. by lands of Osborne, W. by Isabella Ave. Personal Property. Tax, 19.05; Delinquency, 2.39; Costs, 50. Total, 21.94.

Maloney, P. J.—43.73 Acres of Land, Lots 1, 2, 6, 7 of the Tobin Tract. Tax, 57.15; Delinquency, 2.86; Costs, .50. Total, 60.51.

Kavanaugh, M. F. X.—Mtg. Int. in W. ½ of Lot 5, Blake Tract. Menlo Park. Property of C. E. Maloney. Tax, 7.60; Delinquency, .38; Costs, .50. Total, 8.48.

Macdermott, L. M. B.—Lot 150 ft. on Roble Ave., com. 230 ft. from corner Co. Road x 276 ft. deep, also 69 ft. on Co. Road, com. 207 ft. from corner Roble Ave. and Co. Road. Portion of 11 Acre Blake Tract, Menlo Park. Tax, 6.65; Delinquency, .84; Costs, .50. Total, 7.99.

Mary's Help Hospital—27.09 Acres of Land, Sub. 3, 36.81 Acres of Land, Sub. 4, as per partition map of the Johnston Ranch. Tax, 558.10; Delinquency, 69.77; Costs, 1.00. Total, 628.87.

Hampson, Samuel A.—Mtg. Int. in 24.79 Acres of Land, Sub. 24, as per partition map of the Johnston Ranch. Property of Inda Masters Estate. Tax, 23.80; Delinquency, 2.98; Costs, .50. Total, 27.28.

Roman Catholic Archbishop of San Francisco—7.72 Acres of Land, bound N. E. by lands of Woods, S. E. by Menlo Ave., S. W. by University Heights, N. W. by Murray Ave. Tax, 26.65; Delinquency, 3.34; Costs, .50. Total, 30.49.

Wilson, J. R.—Lots 30, 31, Thompson Sub., Valparaiso Park. Tax, 19.05; Delinquency, 2.39; Costs, .50. Total, 21.94.

Fromhertz, Josephine—6. 81 Acres of Land, bound N. by lands of Martens, E. by lands of Laber, S. and W. by Co. Road. Tax, 5.70; Delinquency, .29; Costs, .50. Total, 6.49.

Lynch, Ella—18.29 Acres of Land Lot 4 of Mission Tract, bound N. by lands of Allen, E. by Co. Line, S. by lands of Faber, W. by lands of Allen. Tax, 13.30; Delinquency, 1.66; Costs, .50. Total, 15.46.

Rapley, Jesse—2 Acres of Land, bound N. and E. by lands of Halladie, S. by lands of Kelly, W. by W. line of Rancho. 240 Acres of Land, E. ½ of N. E. ¼ of Sec. 18, T. 7 S., R. 3 W., E. ½ of S. E. ¼; N. W. ¼ of S. E. ¼ of Sec. 7, T. 7 S., R. 3 W. 87.97 Acres of Land, N. W. ¼ of N. W. ¼ of Sec. 36, T. 6 S., R. 4 W., Lot 1 of Sec. 21, T. 6 S., R. 4 W. Tax, 18.05; Delinquency, .90; Costs, 1.50. Total, 20.45.

Welch, A. J.—97.25 Acres of Land, bound N. by lands of Rix, E. by lands of Silva, W. by Co. Road and lands of Doyle. 13 Acres of Land, bound N. by lands of Silva, E. and S. by lands of Doyle, W. by Corte Madera Creek. Tax, 68.55; Delinquency, 8.57; Costs, 1.00. Total, 78.12.

Story, Mrs. A. R.—Mtg. Int. in 19.49 Acres of Land, bound N. by lands of Preston, E. by lands of Kelly, S. and W. by lands of Ross. Property of T. H. Waters and A. Ferguson. Tax, 9.50; Delinquency, 1.19; Costs, .50. Total, 11.19.

Clamer, Eva. D.—25.83 Acres of Land, bound N. by lands of Hansen, E. by lands of Spring Valley Water Co., S. by lands of Weber, W. by Co. Road. Tax, 14.30; Delinquency, 1.79; Costs, .50. Total, 16.59.

Progress Mutual Loan Assoc.—Mtg. Int. in 39.03 Acres of land, bound N. by lands of Meyer, E. and S. by Bear Gulch Creek, W. by Co. Road. Property of John M. Lane. Tax, 19.05; Delinquency, 2.39; Costs, .50. Total, 21.94.

Mathieson, A. M. Estate—7.15 Acres of Land, bound N. and E. by Co. Road, S. W. by lands of Spring Valley Water Co. and lands of Greely. Tax, 30.45; Delinquency, 1.52; Costs, .50. Total, 32.47.

Meyer, Fritz Estate—6 Acres of Land, bound N. and W. by Co. Road, E. by Bear Gulch Creek. Tax, 6.65; Delinquency, .33; Costs, .50. Total, 7.48.

Stone, E. W.—15.07 Acres of Land, bound N. and W. by lands of Johnson, E. and S. by lands of Kreiss. Tax, 5.25; Delinquency, .66; Costs, .50. Total, 6.41.

Stone, Francis—160 Acres of Land, N. E. ¼ of S. E. ¼, N. ½ of N. E. ¼; S. E. ¼ of N. E. ¼ of Sec. 13, T. 8 S., R. 4 W. Tax, 16.45; Delinquency, 2.06; Costs, .50. Total, 19.01.

Chapman, F. F.—153 Acres of Land, E. ½ of N. W. ¼ and Lots 1, 2 of Sec. 26, T. 6 S., R. 4 W. 76.70 Acres of Land, S. E. ¼ of S. E. ¼, and Lot 3 of Sec. 26, T. 6 S., R. 4 W. Tax, 6.95; Delinquency, .35; Costs, 1.00. Total, 8.30.

Schultz, H. Estate—40 Acres of Land, S. W. ¼ of N. E. ¼ of Sec. 27, T. 6 S., 4 W. Tax, .80; Delinquency, .10; Costs, .50. Total, 1.40.

Fourth Township.

Boitano, Kate—Lot 10, 14 ft. of Lot 9, Block 11, Spanishtown. Tax, 5.25; Delinquency, .26; Costs, .50. Total, 6.01.

Gomez, Frank S.—1 Acre of Land, bound N. S. W. by Arleta Park, E. by Co. Road. Tax, 10.05; Delinquency, 1.26; Costs, .50. Total, 11.81.

Gilcrest, A. T. and Wife—Mtg. Int. in Lots 2, 3, Block 15, Spanishtown. 526 Acres of Land, bound N. by lands of Rivers, E. by lands of Mills, W. by lands of Madonna. Property of Bridget S. Gilcrest. Tax, 54.55; Delinquency, 2.73; Costs, 1.00. Total, 58.28.

Knapp, R. I. Estate—37.70 Acres of Land, bound N. by lands of McDonald, E. by lands of Metzgar, S. by Co. Road, W. by lands of Hartley and Co. Road. Tax, 18.65; Delinquency, .93; Costs, .50. Total, 20.08.

Mesa, J. R., Trustee—213 Acres of Land, bound N. by Pilarcitos Creek, E. by lands of Madonna, S. by lands of Cowell, W. by Leon Creek. Tax, 75.65; Delinquency, 3.78; Costs, .50. Total, 79.93.

Soltan, Henry—42.50 Acres of Land, Lots 13½ and N. W. portion of Lots 16, 17. 20.67 Acres of Land, Lot 13; 25.25 Acres of Land, Lot 12. All as per map of the Johnston Ranch. Tax, 28.65; Delinquency, 1.43; Costs, 1.50. Total, 31.58.

Herling, Josephine—160 Acres of Land, W. ½ of S. E. ¼ of N. W. ¼, and N. E. ¼ of S. W. ¼ of Sec. 14, T. 5 S., R. 5 W. Tax, 9.85; Delinquency, 1.24; Costs, .50. Total, 11.59.

Miller, Leon—25 Acres of Land, bound N. by lands of Beers and Hughes, E. by Tunitas Creek, S. by lands of Levy Bros., W. by lands of Bettencourt. Tax, 1.65; Delinquency, .21; Costs, .50. Total, 2.36.

Bingham, A.—Lot 15, Block 4, Miramontes Tract. Tax, 1.90; Delinquency, .24; Costs, .50. Total, 2.64.

Crooks, C. F.—Lots 11, 12, Block 1, Miramontes Tract. Tax, 3.85; Delinquency, .49; Costs, .50. Total, 4.84.

Coonradt, L. I.—Lot 8, Block 2, Miramontes Tract. Tax, 1.90; Delinquency, .24; Costs, .50. Total, 2.64.

Hansen, Laurits—Lot 14, Block 3, Miramontes Tract. Tax, 1.90; Delinquency, .24; Costs, .50. Total, 2.64.

Olsen, Julius—Lot 13, Block 3, Miramontes Tract. Tax, 1.90; Delinquency, .24; Costs, .50. Total, 2.64.

Potter Stoll Co.—Lots 1, 2, 9, Block 1; Lots 3, 4, Block 3; Lot 14, Block 5, Miramontes Tract. Tax, 11.50; Delinquency, 1.45; Costs, 1.50. Total, 14.45.

Roddan, C. H.—Lots 10, 11, Block 4, Miramontes Tract. Tax, 3.85; Delinquency, .49; Costs, .50. Total, 4.84.

Soza, De Jeannie—Lots 1, 2, 3, 4, 7, 15, Block 5, Miramontes Tract. Tax, 13.40; Delinquency, 1.68; Costs, .50. Total, 15.58.

Whitcomb, S. E.—Lot 2, Block 3, Miramontes Tract. Tax, 1.90; Delinquency, .24; Costs, .50. Total, 2.64.

Canata, G.—Lot 12, Block 1, Miramontes Tract No. 2. Tax, 1.90; Delinquency, .24; Costs, 5.0. Total, 2.64.

Duchein, Louis and Marie—Lot 8, Block 2, Miramontes Tract 2. Tax, 1.90; Delinquency, .24; Costs, .50. Total, 2.64.

Guillium, Phillip—Lots 9, 10, 11, 12, 13, 14, Block 3, Miramontes Tract No. 2. Tax, 11.50; Delinquency, 1.44; Costs, .50. Total, 13.44.

Treich, Peter—Lots 8-15, Block 1, Miramontes Tract No. 2. Tax, 3.85; Delinquency, .49; Costs, .50. Total, 4.84.

Ensign, Myrtle—Lot 1, Block 14, F. P. Brophey's Sub. of Miramontes Tract. Tax, 1.90; Delinquency, .24; Costs, .50. Total, 2.64.

Unknown Owners—Lot 8, Block 14, F. P. Brophey's Sub. of Miramontes Tract. Tax, 1.90; Delinquency, .24; Costs, .50. Total, 2.64.

Unknown Owners—Lot 9, Block 12, F. P. Brophey's Sub. of Miramontest Tract. Tax, 1.90; Delinquency, .24; Costs, .50. Total, 2.64.

Eastland, J. G.—Lot 14, Block 2, Miramar Tract. Tax, 1.90; Delinquency, .24; Costs, .50. Total, 2.64.

Haselwood, F. W.—Lot 24, Block 2, Miramar Tract. Tax, 1.90; Delinquency, .24; Costs, .50. Total, 2.64.

Hetschel, F. C.—Lots 14-17, Block 1, Miramar Tract. Tax, 3.85; Delinquency, .49; Costs, .50. Total, 4.84.

Mencarini, A.—Lot 19, Block 2, Miramar Tract. Tax, 1.90; Delinquency, .24; Costs, .50. Total, 2.64.

Spellman, David—Lot 14, Block 3, Miramar Tract. Tax, 1.90; Delinquency, .24; Costs, .50. Total, 2.64.

Noonan, Mary—Lot 13, Block 1, Miramar Tract. Tax, 1.90; Delinquency, .24; Costs, .50. Total, 2.64.

Dias, M. P.—Lot 11, Block 2, Ocean Beach Tract. Tax, 1.90; Delinquency, 24; Costs, .50. Total, 2.64.

Howe, Bertha—Lots 13, 14, Block 5, Ocean Beach Tract. Tax, 3.85; Delinquency, .49; Costs, .50. Total, 4.84.

Kessler, John—Lots 4, 5, Block 7 Ocean Beach Tract. Tax, 3.85; Delinquency, .49; Costs, .50. Total, 4.84.

Lawrence, J. C.—Lot 14, Block 2, Ocean Beach Tract. Tax, 1.90; Delinquency, .24; Costs, .50. Total, 2.64.

Bank of Half Moon Bay—Lots 3, 4, Block 4, Miramar Beach. Tax, 3.85; Delinquency, .49; Costs, .50. Total, 4.84.

Anderson, Edward—Lot 7, Block 9, Miramar Beach. Tax, 1.90; Delinquency, .24; Costs, .50. Total, 2.64.

Kelly, May—Lot 2, Block 13, Miramar Beach. Tax, 1.90; Delinquency, .24; Costs, .50. Total, 2.64.

Romelli, C.—Lot 6, Block 3, Ocean Boulevard Tract. Tax, 1.90; Delinquency, .24; Costs, .50. Total, 2.64.

Muldoon, Wm.—Lot 12, Block 3, Francis Beach Tract. Tax, 1.90; Delinquency, .24; Costs, .50; Total, 2.64.

Berry, O. L.—Lots 5, 6, 7, 8, 13, 14, 15, 16, 17, 18, 19, 20, Block 11, Bernardo Station Tract. Tax, 6.90; Delinquency, .86; Costs, .50. Total, 8.26.

Beck, Alma—Lots 14, 31, Block 9, Bernardo Station Tract. Tax, 1.15; Delinquency, .15; Costs, .50. Total, 1.80.

Bisson, F. A.—Lots 3, 4, 5, Block 1; Lots 20, 42, 43, Block 3, Bernardo Station Tract. Tax, 4.00; Delinquency, .50; Costs, 1.00. Total, 5.50.

Bernardo, M. J. Jr.—All of Blocks 6, 8, 10, 12; Lots 6, 13, 18, 19, 20, 24 to 29, 32, 33, 36, 37, Block 1; Lots 1 to 14, 18, 19, 20, 21, 23 to 48, Block 2; Lots 25, 44, Block 3; Lots 1 to 5, 9, 10, 15 to 41, 44, Block 4; Lots 6, 18, 19, Block 5; Lots 4 to 9, 19, 20, 22 to 27, 29 to 32, 37, 38, 39, Block 7; Lots 1, 2, 6 to 23, 25 to 49, 52 Block 13; Lots 2, 3, 15, 16, 17, 18, 27, 28, 29, 30, 42, 43, 44, Block 9, Bernardo Station Tract. Tax, 157.90; Delinquency, 19.74; Costs, 4.50. Total, 182.14.

Phillips, A. R.—Lots 11, 12, 13, 14, Block 4, Bernardo Station Tract. Tax, 2.30; Delinquency, .29; Costs, .50. Total, 3.09.

Poletti, G.—Lot 25 ft. on Pillarcitos Ave. commencing 25 ft. from Kelly Ave., Portion of Lot 1, Block 1, Pilarcitos Park. Tax, .45; Delinquency, .06; Costs, .50. Total, 1.01.

Holstrom, F.—Lots 11, 12, Block 1 Ocean Spray Tract. Tax, 2.85; Delinquency, .36; Costs, .50. Total, 3.71.

Cumberpatch, G. W.—Lots 1, 2, 3, 4, 5, Block 29, Arleta Park. Tax, 4.80; Delinquency, .60; Costs, .50. Total, 5.90.

Bennis, Chas.—Lots 16, 17, Block 11, Lipton-by-the-Sea. Tax, .80; Delinquency, .10; Costs, 50. Total, 1.40.

Baldwin, T.—Lot 2, Block 24, Lipton-by-the-Sea. Tax, .40; Delinquency, .05; Costs, .50. Total, 95.

Demek, Albin L.—Lots 11, 12, Block 23; Lot 20, Block 21, Lipton-by-the-Sea. Tax, 1.20; Delinquency, .15; Costs, 1.00. Total, 2.35.

King, W. M.—Lot 19, Block 26, Lipton-by-the-Sea. Tax, .40; Delinquency, .05; Costs, .50. Total, .95.

Metzar, Louis—Lots 11, 12, 13, 14, Block 20, Lipton-by-the-Sea. Tax, 1.65; Delinquency, .21; Costs, .50. Total, 2.36.

Rathy, S.—Lots 19, 20, Block 17, Lipton-by-the-Sea. Tax, .80; Delinquency, .10; Costs, .50. Total, 1.40.

Virag, Mr. and Mrs. J.—Lot 1, Block 3, Lipton-by-the-Sea. Tax, .40; Delinquency, .05; Costs, .50. Total, .95.

Western Water and Land Co.—Lots 3, 4, 5, 6, 7, 8, Block 5; Lots 3, 4, 5, 6, 7, 14, 15, 16, 17, Block 19; Lots 17, 18, Block 21; Lots 9, 10, Block 27, Lipton-by-the-Sea. Tax, 7.75; Delinquency, .97; Costs, 2.00. Total, 10.72.

Francis, Mary—Lot 9, Montevaldo Add. Tax, 1.90; Delinquency, .24; Costs, .50. Total, 2.64.

Smeder, Mr. and Mrs. G.—Lot 58, Block 1, Newport Terrace Tract. Tax, .55; Delinquency, .07; Costs, .50. Total, 1.12.

Gallindo, Hattie A. and Hunt, Emma—Lot 10, Block 1, Miramar Terrace. Tax, 1.25; Delinquency, .16; Costs, .50. Total, 1.91.

Johnson, O. F.—Lot 3, Block 9, Miramar Terrace. Tax, 1.25; Delinquency, .16; Costs, .50. Total, 1.91.

Judd, C. A.—Lot 5, Block 2; Lot 4, Block 3; Lot 9, Block 5, Miramar Terrace. Tax, 2.45; Delinquency, .22; Costs, 1.50. Total, 4.17.

Noonan, Mary—Lot 28, Block 2, Miramar Terrace. Tax, 1.25; Delinquency, .16; Costs, .50. Total, 1.91.

Palmer, J. M.—Lot 22, Block 5, Miramar Terrace. Tax, 1.25; Delinquency, .16; Costs, .50. Total, 1.91.

Schmaltz, Wm.—Lot 8, Block 5, Miramar Terrace. Tax, 1.25; Delinquency, .16; Costs, .50. Total, 1.91.

Wagner, D. R.—Lot 1, Block 2, Miramar Terrace. Tax, 1.25; Delinquency, .16; Costs, .50. Total, 1.91.

Amsler, H.—Lots 20, 21, Block 13; Lot 4, Block 8, Farallone City. Tax, 2.05; Delinquency, .23; Costs, 1.00. Total, 3.28.

Brooks, Clara L. and Jolly, C. W.—Lots 11, 12, Block 24; Lots 13, 14, 15, Block 15, Farallone City. Tax, 2.85; Delinquency, .18; Costs, 1.00. Total, 4.03.

Tebbe, W. E.—Lot 10, Block 50, Farallone City. Tax, .80; Delinquency, .10; Costs, .50. Total, 1.40.

Tebbe, T. H.—Lot 11, Block 50, Farallone City. Tax, .80; Delinquency, .10; Costs, .50. Total, 1.40.

Fifth Township.

Cereghino, A. D. and J. and Lecari, Erminia—Lot 26 ft. on San Gregorio St., portion of Lot 9, Pescadero. Tax, 1.65; Delinquency, .08; Costs, .50. Total, 2.23.

Palmer, Jesse—Mtg. Int. in 412.70 Acres of Land, being the N. E. ¼ of N. W. ¼ of Sec. 25, T. 7 S., R. 5 W., S. W. ¼ Fract'l S. W. ¼ of N. W. ¼; W. ½ of S. E. ¼, S. W. ¼ of N. E. ¼, and portion of Lot 3 of Sec. 24, T. 7 S., R. 4 W., Property of J. T. G. Anderson. Tax, 24.65; Delinquency, 1,23; Costs, .50. Total, 26.38.

Hamilton, J., and McCormick, Jas.—240 Acres of Land, S. W. ¼; S. E. ¼ of N. W. ¼, and S. W. ¼ of N. E. ¼ of Sec. 17, T. 8 S., R. 4 W. Tax, 7.40; Delinquency, .37; Costs, .50. Total, 8.27.

McDonald, Myles—39.20 Acres of Land, Lots 1, 2, 3 of Sec. 19, T. 8 S., R. 4 W. Tax, 1.65; Delinquency, .21; Costs, .50. Total, 2.36.

Brown, Arthur H.—½ Int. in 280 Acres of Land, Frac'l W. ½ of Sec. 27, T. 7 S., R. 4 W. 181.68 Acres of Land, E. ½ of S. E. ¼, S. E. ¼ of N. E. ¼, E. ½ of S. W. ¼ of N. E. ¼ of Sec 28, T. 7 S., R. 4 W. 68.63 Acres of Land, Fract'l N. ½ of N. E. ¼ of Sec. 33, T. 7 S., R. 4 W. 312 Acres of Land, in the W. ½ of Sec. 34, T. 7 S., R. 4 W. 158 Acres of Land, in the S. E. ¼ of Sec. 33, T. 7 S., R. 4 W. Tax, 32.25; Delinquency, 1.61; Costs, 2.50. Total, 36.36.

Woodard, Lester—80 Acres of Land, E. ½ of N. E. ¼ of Sec. 33, T. 8 S., R. 4 W. 106 Acres of Land, E. ½ of N. E. ¼ and Lot 2 of Sec. 32, T. 8 S., R. 4 W. 160 Acres of Land, N. W. ¼ of Sec. 33, T. 8 S., R 4 W. 80 Acres of Land, W. ½ of N. E. ¼ of Sec. 33, T. 8 S., R. 4 W. Undiv. ¾ Int. in 240 Acres of Land, N. W. ¼ and N. ½ of N. E. ¼ of Sec. 26, T. 8 S., R. 4 W. Undiv. ¾ Int. in 640 Acres of Land, of Sec. 27, T. 8 S., R. 4 W. Undiv. ¾ Int. in 120 Acres of Land, E. ½ of N. E. ¼ and S. W. ¼ of N. E. ¼ of Sec. 28, T. 8 S., R. 4 W. Tax, 9.85; Delinquency, 1.24; Costs, 3.50. Total, 14.59.

Colunder, Sam—160 Acres of Land, S. W. ¼ of Sec. 35, T. 8 S., R. 4 W. Tax, 10.25; Delinquency, .51; Costs, .50. Total, 11.26.

City of San Mateo.

San Mateo Co. Building and Loan Assoc.—Mtg. Int. in Lot 18, Block 29, West Add. Property of Minnie M. Ahlert. Tax, 9.60; Delinquency, 1.20; Costs, .50. Total, 11.30.

Brown, D. C.—N. 75 ft. of Lot 10, Block 30, West. Add. Lot 6, Block 16, San Mateo. Tax, 11.90; Delinquency, .60; Costs, 1.00. Total, 13.50.

Brown, Rachel E.—N. 50 ft. of Lot 2, Block 30, West Add. Lot 21; E. ½ of Lot 20, Block 2, Brewer's Add. Tax, 9.25; Delinquency, .46; Costs, 1.00. Total, 10.71.

Brown, W. H.—Lots 2, 3, Block 44, East Add., S. 75 ft. of Lot 10, Block 44, West Add. Tax, 8.00; Delinquency, .40; Costs, 1.00. Total, 9.40.

Brown, W. H. and D. C.—Lot 7, Block 16, San Mateo. Tax, 7.45; Delinquency, .37; Costs, .50. Total, 8.32.

Brown, Henry F.—57 ft. on 4th Ave., Block 25, San Mateo. Tax, 5.35; Delinquency, .27; Costs, .50. Total, 6.12.

Brown, Rosalie M.—Lots 8, 17, Block 29, West Add. Lot 1, Block 44, East Add. Tax, 9.20; Delinquency, .46; Costs, 1.00. Total, 10.66.

Brady, Mary A.—Lot 100 ft. x 234 ft. 4" on Laurel Ave., com. 407 ft. 4" from 9th Ave., por. of Hayward Tract, San Mateo. Tax, 7.10; Delinquency, .36; Costs, .50. Total, 7.96.

Browne, Morginia—W. ½ of Lot 95, San Mateo Park. Tax, 8.55; Delinquency, 1.07; Costs, .50. Total, 10.12.

Brandt, Inda B.—Lot 2, Block A, El Cerrito Park No. 3. Personal Property. Tax, 1.45; Delinquency, .29; Costs, .50. Total, 2.24.

Brown, D. C. and W. H.—Major por. of Lot 2, Block 16, San Mateo. Tax, 1.75; Delinquency, .09; Costs, .50. Total, 2.34.

Beebe, Susanna M.—Lot 1, Block 7, Hayward Add. Tax, 11.35; Delinquency, 1.42; Costs, .50. Total, 13.27.

Curry, Robt.—Lot 8, Block E, San Mateo Heights. Tax, 17.10; Delinquency, 2.14; Costs, .50. Total, 19.74.

Kirkbride, C. N.—Mtg. Int. in Lot 49 ft. 5" x 84 ft. on Santa Innes Ave., 100 ft. from Griffith Ave. Por. of Block 11, West Add. Property of C. E. Condon. Tax, 3.45; Delinquency, .17; Costs, .50. Total, 4.12.

Cant, W. H.—Lot 50 ft. x 112 ft. 11" on 4th Ave., 100 ft. from G. St., por. of Block 35, East Add. Tax, 5.00; Delinquency, .63; Costs, .50. Total, 6.13.

Colagiovanni, M. and Luigi—Lot 21, Block 43, East Add. Tax, 2.15; Delinquency, .27; Costs, .50. Total, 2.92.

Dealey, Geo. L.—Lot 15, Block 43, East Add. Tax, 2.85; Delinquency, .36; Costs, .50. Total, 3.71.

Duffy, Geo. E.—Lot 11, Block 1, Hayward Add. Tax, 10.70; Delinquency, 1.34; Costs, .50. Total, 12.54.

Davey, Chas.—S. 51 ft. of Lot 30, Block 24, West Add. Tax, 3.55; Delinquency, .45; Costs, .50. Total, 4.50.

Doe, Loring L.—Lot 12, Block 7B, West Add. Tax, 4.30; Delinquency, .54; Costs, .50. Total, 5.34.

Palin, Martha—Mtg. Int. in Lot 6, less S. 6 ft. 6", Block 7A, West Add. Property of Minnie Eikerenkotter. Tax, 14.25; Delinquency, .71; Costs, .50. Total, 15.46.

Fannon, John J.—Lots 6, 8, Block 42, East Add. Tax, 2.85; Delinquency, .14; Costs, .50. Total, 3.49.

Farrell, Michael W.—Lot 2, Block 8, Hayward Add. Tax, 6.40; Delinquency, .80; Costs, .50. Total, 7.70.

Farrell, Bryant—S. ½ of Lot 3, Block 7A, West Add. Tax, 8.55; Delinquency, 1.07; Costs, .50. Total, 10.12.

Gassenberger, H. A. J.—Lot 12, Block 26, West Add. Tax, 3.55; Delinquency, .45; Costs, .50. Total, 4.50.

Green, Milton J.—Lot 100 ft. x 127 ft. W. line of Ellsworth Ave. com. 60 ft. N. from Baldwin Ave., por. of Block 14, West Add. Personal Property. Tax, 3.55; Delinquency, .71; Costs, .50. Total, 4.76.

Metropolis Trust and Savings Bank—Mtg. Int. in Lot 100 ft. x 127 ft. W. line of Ellsworth Ave., com. 60 ft. N. from Baldwin Ave., por. of Block 14, West Add. Property of Milton J. Green. Tax, 32.05; Delinquency, 1.61; Costs, .50. Total, 34.16.

Gould, Dorothy R.—Lot 200 ft. x 221 ft. on 9th Ave., com. 302 ft. from cor. Co. Road and 9th Ave., por. of Hayward 5 acres. Tax, 28.50; Delinquency, 3.56; Costs, .50. Total, 32.56.

Gibson, A. C.—Lot 50 ft. x 112 ft. 11" on 4th Ave., com. 100 ft. from G. St., por. of Block 33, East Add. Tax, 10.00; Delinquency, 1.25; Costs, .50. Total, 11.75.

Gilligan, Thos. J.—Lots 7, 8, 9, Block 36, West. Add. Tax, 4.25; Delinquency, .21; Costs, .50. Total, 4.96.

Howe, Alice G.—Lot 15, Block 54, East Add. Tax, 2.85; Delinquency, .36; Costs, .50. Total, 3.71.

Haley, Annie L.—Lot 5, Block H, San Mateo Heights. Tax, 5.70; Delinquency, .71; Costs, .50. Total, 6.91.

Howell, J. R.—Lot 67 and N. ½ of Lot 81. Tax, 24.25; Delinquency, 3.04; Costs, .50. Total, 27.79.

Hata, T.—Lot 3, Block 45, East Add. Tax, 2.15; Delinquency, .27; Costs, .50. Total, 2.92.

Henneberry, T. P.—Lot 7, Block K, San Mateo Heights. Tax, 3.20; Delinquency, .16; Costs, .50. Total, 3.86.

Johnson, W. H.—Lot 16, Block 34, West Add. Tax, 1.40; Delinquency, .07; Costs, .50. Total, 1.97.

Keating, Sarah J.—Lot 50 ft. 10" x 138 ft. N. E. cor. of Block 16, West Add. Tax, 11.40; Delinquency, 1.43; Costs, .50. Total, 23.33.
Kelly, Peter E.—Mtg. Int. in Lot 11, Block 23, San Mateo. Property of John H. Kelly. Tax, 8.55; Delinquency, 1.07; Costs, .50. Total, 10.12.
King, Chas. A.—Lot 30, San Mateo Park. And Personal Property. Tax, 13.05; Delinquency, 1.01; Costs, 1.00. Total, 15.06.
Kataoko, J.—Lot 18, Block 40; Lot 5, Block 45, East Add. Tax, 4.30; Delinquency, .55; Costs, 1.00. Total, 5.85.
Lennon, John—N. 42 ft. of Lot 3, Block 22, San Mateo. Tax, 8.55; Delinquency, 1.07; Costs, .50. Total, 10.12.
Le Warne, H. L.—Lot 50 ft. on Ellsworth Ave., Block 14, West Add. Tax, 21.35; Delinquency, 2.67; Costs, .50. Total, 24.52.
Lawrence, Sarah L.—2.28 acres of land, bound N. by San Mateo Creek, S. E. by 3rd Ave., S. W. by F St., N. W. by lands of Barriohlet. Tax, 35.60; Delinquency, 1.78; Costs, .50. Total, 37.88.
Loone, Geo.—Lot 5, Block 55, East Add. Tax, 2.15; Delinquency, .27; Costs, .50. Total, 2.92.
Linsky, J. A.—Lot 100 ft. x 86 ft. 10" cor. 4th Ave., and F St., por. of Lots 1, 2, Block 31, East Add. Tax, 12.10; Delinquency, 1.51; Costs, .50. Total, 14.11.
Lee, Mary A. R.—Lot 7, Block 27, West Add. Tax, 6.40; Delinquency, .80; Costs, .50. Total, 7.70.
Maloney, Mary E.—Lot 50 ft. x 138 ft. on Tilton Ave., com. 100 ft. 10" S. from Railroad Ave., por. of Block 16, West Add. Tax, 5.70; Delinquency, .71; Costs, .50. Total, 6.91.
Turner, Jane R.—Mtg. Int. in Lot 200 ft. on C St., N. W. ¼ of Block 19, San Mateo. Property of Mary L. Moore. Tax, 10.65; Delinquency, .53; Costs, .50. Total, 11.68.
Mills, John B.—Lots 19, 20, Block 54, East Add. Tax, 1.85; Delinquency, .24; Costs, .50. Total, 2.59.
Meacham, Kate E.—Lot 13, Block A; Lot 2, Block B, San Mateo Heights. Tax, 15.70; Delinquency, 1.96; Costs, 1.00. Total, 18.66.
Murphy, Mary M.—Lots 21, 22, Block P, San Mateo Heights. Tax, 9.25; Delinquency, 1.16; Costs, .50. Total, 10.91.
Lindsay, Mary J.—Mtg. Int. in E. 50 ft. of Lot 10, Block 41, East Add. Property of Rose F. Miguel. Tax, 5.00; Delinquency, .63; Costs, .50. Total, 6.13.
McDermott, Bridget, Est. of—Lot 2, Block 6, San Mateo. Tax, 16.40; Delinquency, 2.05; Costs, .50. Total, 18.95.
McCune, William—Lot 50 ft. x 100 ft. com. 500 ft. from 1st Ave., por. of Block 19, San Mateo. Tax, 5.70; Delinquency, .71; Costs, .50. Total, 6.91.
McKenzie, Lulu—Lot 10, Block F, San Mateo Heights. Tax, 5.90; Delinquency, .74; Costs, .50. Total, 7.14.
McMahon, Edward—Lot 10, Block 52, East Add. Tax, 2.15; Delinquency, .27; Costs, .50. Total, 2.92.
McIntosh, Colin—Lot 1, Block G, Map 3, El Cerrito Park. Tax, 17.10; Delinquency, 2.14; Costs, .50. Total, 19.74.
Hayne, Agnes H., et al.—Mtg. Int. in Lot 24, Block 54, East Add. Property of J. A. McCarl. Tax, 1.70; Delinquency, .21; Costs, .50. Total, 2.41.
McMahon, Mary E.—Lot 40 ft. x 208 ft. on Elm St., 216 ft. from Mt. Diablo Ave., por. of Block 4, West Add. Tax, 5.70; Delinquency, .71; Costs, .50. Total, 6.91.
McGeary, Mary—Lot 14, Block K, San Mateo Heights. Tax, 7.15; Delinquency, .90; Costs, .50. Total, 8.55.
Nelson, August—Lot 3, Block 21, West Add. Tax, 2.50; Delinquency, .13; Costs, .50. Total, 3.13.
Noisat, Jessie T.—Lot 7, Block 43, East Add. Tax, 1.05; Delinquency, .14; Costs, .50. Total, 1.69.
Norris, Susan E.—Lots 22, 23, Block 54; Lots 9, 10, Block 53, East Add. Tax, 9.30; Delinquency, 1.16; Costs, 1.00. Total, 11.46.
Olsen, Cath. E.—N. E. 125 ft. of Lot 3, Block 34, East Add. Tax, 2.85; Delinquency, .36; Costs, .50. Total, 3.71.
Pelanco, Gustave—Lot 4, Block 53, Bowie—East Add. Personal Property. Tax, 4.20; Delinquency, .84; Costs, .50. Total, 5.54.
Perichon, Jean—Lot 1, Block E, San Mateo Heights. Lots 36, 37, Taylor Add. Personal Property. Tax, 2.15; Delinquency, .50; Costs, .50. Total, 3.15.
Patten, Chas.—S. E. 42 ft. x 100 ft. of Lot 9, Block 11, West Add. Tax, 4.30; Delinquency, .54; Costs, .50. Total, 5.34.
Fabregue, H.—Mtg. Int. in Lot 5, Block 43, East Add. Property of C. G. Pratt. Tax, 10.70; Delinquency, 1.34; Costs, .50. Total, 12.54.
Palin, Martha—Lot 13, Sub. 8, West Add. Tax, 2.85; Delinquency, .36; Costs, .50. Total, 3.71.
Pierson, J. A.—Lot 12, Block 57, Santa Ynez Park. Tax, 2.15; Delinquency, .27; Costs, .50. Total, 2.92.
Quigg, Frank—Lot 3, Block 4, Hayward Add. And Personal Property. Tax, 19.25; Delinquency, 2.52; Costs, 1.00. Total, 22.77.
Richter, E. V.—Lot 32, Re-sub. San Mateo Park. Tax, 3.55; Delinquency, .45; Costs, .50. Total, 4.50.
Silveria, John V. de—Lot 19, Block 32, West Add. Tax, 2.85; Delinquency, .36; Costs, .50. Total, 3.71.
Renters Loan and Trust Co.—Mtg. Int. in Lot 16, Block 29, West Add. Property of Manuel C. Soares. Tax, 7.15; Delinquency, .90; Costs, .50. Total, 8.55.
Central Trust Co. of Cal.—Mtg. Int. in Lot 10, Block 16, San Mateo. Property of San Mateo Athletic Club. Tax, 19.95; Delinquency, 2.50; Costs, .50. Total, 22.95.
Smith, Frederick—Lots 19, 20, Block 24, West Add. Tax, 6.70; Delinquency, .84; Costs, .50. Total, 8.04.
Kirkbride, C. N.—Mtg. Int. in Lots 19, 20, Block 24, West Add. Property of Frederick Smith. Tax, .55; Delinquency, .03; Costs, .50. Total, 1.08.
Spilman, J. S.—Lot 33, San Mateo Park. Tax, 14.25; Delinquency, 1.79; Costs, .50. Total, 16.54.
San Mateo Planing Mill Co.— 88/100 acres of land, bound N. by lands of Rose, E. by lands of Turnbull, S. by lands of Southern Pacific R. R. Co., W. by 5th Ave. Tax, 10.65; Delinquency, .53; Costs, .50. Total, 11.68.
Shafer, G. H.—Lot 63, San Mateo Park. And Personal Property. Tax, 93.30; Delinquency, 12.78; Costs, 1.00. Total, 107.08.
Starbuck, B. A.—Lots 4, 5, Block 7, Hayward Add. Tax, 5.00; Delinquency, .63; Costs, .50. Total, 6.13.
Stauffer, Benjamin F.—Mtg. Int. in Lot 4, Block 28, West Add. Property of B. F. Staffer. Tax, 21.35; Delinquency, 2.67; Costs, .50. Total, 24.52.
Wilson, Wm. F.—Lot 1, Block 10; Lots 11, 12, 13, 18, 19, 20, Block 18, West Add. Tax, 42.70; Delinquency, 5.34; Costs, 1.00. Total, 49.04.
Walsh, Nicholas—Lot 10, Block 21, West Add. Lot 11, Block 22, San Mateo. Tax, 14.95; Delinquency, 1.87; Costs, 1.00. Total, 17.82.
Williams, Mary—Lot 150 ft. on H St., com. 125 ft. from 4th Ave., por. of Block 38, San Mateo. Tax, 5.35; Delinquency, .27; Costs, .50. Total, 6.12.

Redwood City.

Bonafant, J. E.—Lot 3, Block 52, East Add. Tax, 8.75; Delinquency, .44; Costs, .50. Total, 9.69.
Bomberg, F. C.—Lots 5, 6, Block 8, Diller's Add. Personal Property. Tax, 6.40; Delinquency, 1.28; Costs, .50. Total, 8.18.
Consigleri, G. and S.—Lots 11, 12, Block 13, Range B. Tax, 11.15; Delinquency, .56; Costs, .50. Total, 12.21.
Thompson, Ellen L.—Mtg. Int. in Lots 1, 12, Block 27, East Add. Property of J. J. Eschenbacher. Tax, 23.95; Delinquency, 1.20; Costs, .50. Total, 25.65.
Goldwater, Mrs. Morris—Lots 5, 6, Block 12, Range B. Tax, 9.60; Delinquency, 1.20; Costs, .50. Total, 11.30.
Frey, Sarah—N. 40 ft. of Lot 44, Main St. Tax, 15.95; Delinquency, .80; Costs, .50. Total, 17.25.
Heitzberg, Paul, Est.—Lots 3, 4, 9, Block 26, East Add. Tax, 15.95; Delinquency, .80; Costs, .50. Total, 17.25.
Wisberg, Johanna—Mtg. Int. in Lot 12, Block 61, East Add. Property of Ed. Halverson. Tax, 16.00; Delinquency, 2.00; Costs, .50. Total, 18.50.
Luscher, Chas.—Lot 57, N. 12 ft. 6" of Lot 56, Main St. And Personal Property. Tax, 105.45; Delinquency, 16.07; Costs, 1.50. Total, 123.02.
Mathieson, A. M. H., Est.—Lots 1, 2, Block 3, Range D. Lot 11, Block 10, Diller's Add. Tax, 25.55; Delinquency, 1.28; Costs, 1.00. Total, 27.83.
Mezes, J. J., et al.—Lot 1, Block 8, Range D. All of Block 10, Range D. All of Block 11, Range D. All of Block 12, Range D. Lots 1, 2, 3, 9, 10, 11, 12, Block 13, Range D. Lots 1, 2, 10, 11, 12, Block 9, Range E. Lots 1, 12, Block 10, Range E. Lots 24, 25, S. 5 ft. of Lot 23, Main St. Lot 20, E. of Railroad, Villa Lots. Unsold por. of Lot 21, E. of Railroad, Villa Lots. Tax, 243.55; Delinquency, 12.18; Costs, 5.00. Total, 260.73.
Meyers, J. R.—Lot 10, Block 32, East Add. Tax, 3.20; Delinquency, .40; Costs, .50. Total, 4.10.
Strehl, F. W.—Mtg. Int. in Lot 9, Block 47, East Add. Property of S. Romero. Tax, 11.20; Delinquency, 1.40; Costs, .50. Total, 13.10.
Stafford, John C., Est.—Por. of Lots 4, 5, 6, Block 87, East Add. Tax, 12.75; Delinquency, .64; Costs, .50. Total, 13.89.
Wilson, Thomas—W. ½ of Lots 11, 12, Block 78, East Add. Tax, 12.00; Delinquency, .60; Costs, .50. Total, 13.10.
Williams, Geo. T.—Lot 6, Block 8, Range D. Tax, 3.20; Delinquency, .40; Costs, .50. Total, 4.10.
Donovan, Richard—Lot 3, Block 4, Sub. A, Wellesley Park. Tax, 5.60; Delinquency, .70; Costs, .50. Total, 6.80.
Kirkbride, C. N.—Lot 28, Block 4, Sub. A, Wellesley Park. Tax, 2.80; Delinquency, .14; Costs, .50. Total, 3.44.
Munro, William—Lot 12, Block 7, Sub. A, Wellesley Park. Tax, 4.20; Delinquency, .33; Costs, .50. Total, 5.03.
Sears, Alice B.—Lot 9, Block 7, Sub. A, Wellesley Park. Tax, 4.20; Delinquency, .33; Costs, .50. Total, 5.03.
Alvis, Geo.—Lots 10, 11, 12, Block 9, Robinson Sub. Tax, 7.70; Delinquency, .39; Costs, .50. Total, 8.59.
Shadde, W. A., et al.—Lots 17, 18, Block 11, Robinson Sub. Tax, 4.20; Delinquency, .21; Costs, .50. Total, 4.91.
Conde, Manuel—Lot 10, Wooster, W. and M. Sub. Tax, 14.00; Delinquency, .70; Costs, .50. Total, 15.20.
Mitchell, A. N.—Lots 16, 23, Wooster, W. and M. Sub. Tax, 21.10; Delinquency, 1.06; Costs, .50. Total, 22.66.
Thompson, Thomas—Lots 1, 2, Block J, Wooster W. and M. Sub. Tax, 14.00; Delinquency, .70; Costs, .50. Total, 15.20.
McNeely, T. T., et al.—Lot 8, Reese Sub. Tax, 7.00; Delinquency, .35; Costs, .50. Total, 7.85.

Menlo Park Sanitary District.

Keat, Ida M.—Lots 4, 5, Block D, Menlo Park Villa Lots. Tax, 2.80; Delinquency, .35; Costs, .50. Total, 3.65.
Olsen, Peter—Lots 10, 11, Block D, Menlo Park Villa Lots. Personal Property. Tax, .70; Delinquency, .14; Costs, .50. Total, 1.34.
San Mateo Co. Building and Loan Assoc.—Mtg. Int. in Lots 10, 11, Block D, Menlo Park Villa Lots. Property of Peter Olsen. Tax, 4.20; Delinquency, .53; Costs, .50. Total, 5.23.
Rapley, Jas. D.—Lots 29, 30, Block D, Menlo Park Villa Lots. Personal Property. Tax, .50; Delinquency, .10; Costs, .50. Total, 1.10.
San Mateo Co. Building and Loan Assoc.—Mtg. Int. in Lots 29, 30, Block D, Menlo Park Villa Lots. Property of Jas. D. Rapley. Tax, 1.80; Delinquency, .23; Costs, .50. Total, 2.53.
Fraser, Alice—Lot 43, Dominga Tract. Tax, .45; Delinquency, .02; Costs, .50. Total, .97.
Maloney, P. J.—S. W. cor. of Lot 187, Briceland Tract. Tax, 3.50; Delinquency, .18; Costs, .50. Total, 4.18.
McIntyre, Thos.—Lot 31, Block B, Edgar Mills Tract. Tax, 2.30; Delinquency, .29; Costs, .50. Total, 3.09.
McElroy, Susan—Lot 10, Block C, Edgar Mills Tract. Tax, .45; Delinquency, .02; Costs, .50. Total, .97.
McElroy, Anna—Lot 11, Block C, Edgar Mills Tract. Tax, .45; Delinquency, .02; Costs, .50. Total, .97.
San Mateo Co. Building and Loan Assoc.—Mtg. Int. in S. ½ of Lot 176 and N. ½ of Lot 177, Town of Menlo Park. Property of J. G. Ferguson. Tax, 2.15; Delinquency, .27; Costs, .50. Total, 2.92.
Unknown Owners—Lots 164, 165, Town of Menlo Park. Tax, 1.75; Delinquency, .22; Costs, .50. Total, 2.47.
Fenton, Isabella T.—Lots 138 to 144, Town of Menlo Park. Tax, 8.25; Delinquency, 1.04; Costs, .50. Total, 9.79.
Maloney, P. J.—Lots 148, 152, 153, 154, 157, Town of Menlo Park. Tax, 8.40; Delinquency, .42; Costs, .50. Total, 9.32.
San Mateo Co. Savings Bank—Mtg. Int. in 3.74 acres of land, part of Lot 15, Fair Oaks. Property of P. P. Moore. Tax, 6.10; Delinquency, .31; Costs, .50. Total, 6.91.
Pringle, Miriam M.—3.30 acres of land, N. W. por. of Lot 15, Fair Oaks. Tax, 3.05; Delinquency, .15; Costs, .50. Total, 3.70.
Ames, Worthington—5.10 acres of land, bound N. by lands of Mayhew, E. by Isabel Ave., S. by lands of Batchelder, W. by lands of Hindes. Personal Property. Tax, 3.50; Delinquency, .70; Costs, .50. Total, 4.70.
San Mateo Co. Savings Bank—Mtg. Int. in 5.52 acres of land, bound N. by Co. Road, E. by lands of Moulton, S. by lands of Osborne, W. by Isabel Ave. Property of John Bruener. Tax, 35.00; Delinquency, 4.38; Costs, .50. Total, 39.88.
Jenks, L.—160 acres of land, bound N. by Bay Road, E. by lands of Casserley, S. by Lot 1 of Coleman Tract, W. by Ringewood Ave. Tax, 201.25; Delinquency, 25.16; Costs, .50. Total, 226.91.
Kavanaugh, M. F. X.—Mtg. Int. in W. ½ of Lot 5, Blake Tract. Property of C. E. Maloney. Tax, 1.40; Delinquency, .07; Costs, .50. Total, 1.97.
Macdermott, L. M. B.—Lot 150 ft. on Roble Ave., com. 230 ft. from cor. Co. Road, x 276 ft. deep also 69 ft. cor. Co. Road, com. 207 ft. from cor. of Roble Ave., and Co. Road, por. of 11 Acre Blake Tract. Tax, 1.25; Delinquency, .16; Costs, .50. Total, 1.91.
Mary's Help Hospital—27.09 acres of land, Sub. 3; 36.81 acres of land, Sub. 4. As per partition map of the Johnson Ranch. Tax, 102.55; Delinquency, 12.82; Costs, 1.00. Total, 116.37.

Menlo Park Sanitary District.

Hampson, Sam'l A.—Mtg. Int. in 24.79 acres of land, Sub. 24. As per partition map of the Johnson Ranch. Property of Inda Masters Est. Tax, 4.40; Delinquency, .55; Costs, .50. Total, 5.45.
Wilson, J. R.—Lots 30, 31, Thompson Sub. Valparaiso Park. Tax, 3.50; Delinquency, .44; Costs, .50. Total, 4.44.

El Cerrito Park, Sanitary District.

McCarthy, C. F.—S. por. of Lot 25, Sub. 2, El Cerrito Park. Tax, 3.45; Delinquency, .44; Costs, .50. Total, 4.39.
Meyer, May H.—1.37 acres of land, por. of Lots 40, 41, Map 2, El Cerrito Park. Personal Property. Tax, 5.20; Delinquency, 1.04; Costs, .50. Total, 6.74.
Wilson, Olive V. R.—Lot 27, Map 2, El Cerrito Park. Tax, 2.85; Delinquency, .14; Costs, .50. Total, 3.49.

Notice.

Office of the Tax Collector of the County of San Mateo, State of California.
Redwood City, May 30th, 1908.

I hereby give notice to all delinquent taxpayers and property owners mentioned, set forth and described in the foregoing Delinquent List in and for the County of San Mateo, State of California, that unless the taxes delinquent, together with the costs and penalties as in said Delinquent List are paid prior to Monday, June 22d, 1908, the Tax Collector of said County will on the 22d day of June, 1908, in the office of the Tax Collector, in the Court House at Redwood City, at the hour of 10 o'clock, A. M., of said day, sell to the State of California, as provided in Section 3771 of the Political Code of the State of California, all the real property mentioned, set forth and described in said Delinquent List, and upon which said taxes are a lien.

C. L. McCRACKEN,
Tax Collector.

Special Hardware

Heat up your house with a heater that never smokes—a heater that has stood the test and best by every test. Prices in reason.



BARLER HEATERS

(Sole Agency)

No. 00	$4.00
No. 01	4.50
No. 02	5.00
No. 06	6.00

J. L. DEBENEDETTI

Leading, Most Modern and Oldest Established Merchandise Store

South San Francisco, Cal.

Have Your Summer Suits

Made to Order Like All Well Dressed Men

Made of Fancy Worsteds and Tweeds in browns, grays, drabs and black and white silk mixtures. High-class Fabrics. New styles and the best of Tailoring.

In my Furnishing Goods Department I carry a complete assortment of

Negligee Shirts	Underwear
Golf Shirts	Fancy Sox
The Newest Neckties	Silk and Linen Handkerchiefs
Felt and Straw Hats	Stylish Dress Shoes

THE PRICES ARE RIGHT. YOU WILL GET

A SQUARE DEAL

E. W. LANGENBACH

313-315 Grand Avenue, South City, California

E. E. Cunningham & Co.,

REAL ESTATE AND FIRE INSURANCE

LOCAL AGENTS FOR THE

South San Francisco Land and Improvement Company.

AGENTS FOR

Home of New York, Hartford, German-American, Connecticut, Royal Continental and London and Lancashire Fire Insurance Companies.

Notary Public and Conveyancer

OFFICE AT POSTOFFICE,

Corner Grand and Linden avenues, South San Francisco.

PROFESSIONAL CARDS

HARRY E. STYLES

Attorney-at-Law and Notary Public

OFFICE: MARTIN BUILDING

Phone Main 262 South San Francisco

Dr. J. C. McGovern

DENTIST

OFFICE: Kauffmann Building South San Francisco San Mateo Co.

"CITY GROCERY"

DEALERS IN

Staple and Fancy Groceries, Tobacco and Cigars, Candies and Notions.

Extra Fine Teas and Coffees. Fresh Creamery Butter direct from the creamery.

Give us a trial.

M. S. DUTRA, Prop.

uccessor to T. Bresnan. Telephone 174

San Mateo County Building and Loan Association

Assets $200,000.

Loans made on the Ordinary or Definite Contract Plans, paying in from 5 to 12 years as may be desired with privilege of partial or total repayment before maturity.

No advance premiums or unnecessary expense.

GEO. W. LOVIE, Secretary, Redwood City, Cal

JOHN GUERRA

DEALER IN

Choice Groceries

WINES, LIQUORS AND CIGARS

FRESH FRUITS AND VEGETABLES RECEIVED DAILY

Imported Italian Produce a Specialty

GRAND AVENUE

Bet. Linden and Maple

South San Francisco, Phone Main 113 San Mateo Co., Cal n9ft

IF YOU WANT GOOD MEAT

Ask your butcher for meat from the GREAT ABBATTOIR at SOUTH SAN FRANCISCO, San Mateo County, California

60 YEARS' EXPERIENCE

PATENTS

TRADE MARKS
DESIGNS
COPYRIGHTS &C.

Anyone sending a sketch and description may quickly ascertain our opinion free whether an invention is probably patentable. Communications strictly confidential. HANDBOOK on Patents sent free. Oldest agency for securing patents.

Patents taken through Munn & Co. receive *special notice*, without charge, in the

Scientific American.

A handsomely illustrated weekly. Largest circulation of any scientific journal. Terms, $3 a year; four months, $1. Sold by all newsdealers.

MUNN & Co. 361 Broadway, **New York**

Branch Office, 625 F St., Washington, D. C.

There are more **McCall Patterns** sold in the United States than of any other make of patterns. This is on account of their style, accuracy and simplicity.

McCall's Magazine (The Queen of Fashion) has more subscribers than any other Ladies' Magazine. One year's subscription (12 numbers) costs **50 cents.** Latest number, **5 cents.** Every subscriber gets a McCall Pattern **Free.** Subscribe today.

Lady Agents Wanted. Handsome premiums or liberal cash commission. Pattern Catalogue (of 600 designs) and Premium Catalogue (showing 400 premiums) sent free. Address THE McCALL CO., New York

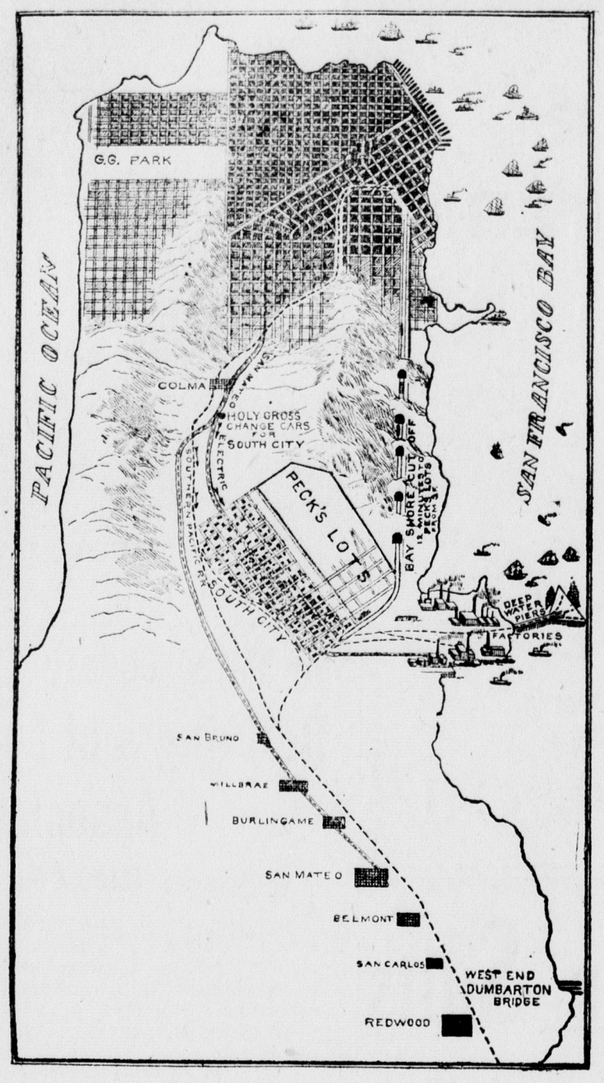

PHONE TEMP. 3315

PECK AND GARRETT, OWNERS

PECK'S LOTS

SOUTH CITY

THE INDUSTRIAL CENTER

OFFICES:
22 MONTGOMERY STREET
NEAR MARKET

SAN FRANCISCO

(Extract from San Francisco Chronicle of May 15, 1908.)

NEW STOCK YARDS FOR THIS CITY

Live Stock Handling Methods of Western Cities Are Introduced

Big Market for Butchers

Company Will Establish Union Stockyards on Bay Shore

San Francisco is to have a union stock yards similar in every respect to the great stock yards of Omaha, Chicago, Kansas City and other cities of the Middle West, and in these new yards there will be a wholesale market for live stock, bringing the producer and butcher together as they never have been joined on this Coast.

Such in brief is the statement made by J. W. Lilienthal, the attorney, who is one of the directors and incorporators of a corporation known as the South San Francisco Union Stock Yards Company. This company was organized a few days ago, and the articles of incorporation were filed with the County Clerk Wednesday. It starts with a capital stock of half a million dollars, divided into shares of $100 each. The directors are Leroy Hough, J. W. Lilienthal, E. B. Shugert, W. J. Martin and R. K. Patchell.

The site of the union stock yards has already been selected, the corporation having secured 100 acres of land at the first station on the Bay Shore cut-off railway, which is near South San Francisco, just beyond the county line. There is to be no delay in establishing the enterprise, as the work of building the stock yards will commence immediately, and once the yards are finished, the company will commence using the yards.

The men behind this enterprise, more than any other, made Chicago. They will make South San Francisco the great factor in building upon San Francisco Bay one of the world's greatest cities.

E. C. Peck

CALIFORNIA STATE UNIVERSITY LETTER

BERKELEY, MAY 25.—Now that the regular session has closed, the chief interest at the University is in the coming Summer School which opens June 22d. The program of lectures is now almost completed, and judging from the number of applications already filed at the Recorder's Office the attendance will be very large.

The attention of teachers in the secondary schools is again directed to these unusual opportunities for vacation study and recreation. In addition to the many liberal culture courses which anyone may pursue with profit, the courses in Music, Drawing, Domestic Science, Manual Training, Elementary Agriculture, etc., should be especially attractive to teachers in the grammar schools.

The two courses in music which were given so successfully last year by Mrs. L. V. Sweesy will be repeated and supplemented by a course of illustrated lectures on the Evolution of Song by Mrs. M. E. Blanchard, one of San Francisco's most talented singers. The work in the department of Drawing will be in charge of three of the well known instructors in the School the California Guild of Arts and Crafts. In Domestic Science, Manual Training and Nature Study exceptionally interesting courses are offered. These and many other courses have been introduced primarily to meet the needs of teachers in the grammar grades. In Botany, Zoology and Agriculture, courses will be given which will lay especial emphasis on those parts of these subjects which may profitably be introduced into the lower schools.

Instruction will be given not only by members of the regular university faculty, but also by a number of distinguished men of letters and of science from Eastern universities.

The excursions, evening lectures and informal gathering of teachers which have been planned for this year should be of almost equal educational value to the work in the lecture room. The Bulletin of the Summer Session will be sent to any address upon application to the Recorder of the Faculties. Teachers who are strangers in Berkeley should write directly to the Dean of the Summer Session for any information not found in the Bulletin.

While the work is planned primarily for college students and teachers, many other persons have in the past availed themselves of these opportunities for intellectual refreshment. Last year over thirty occupations other than teachers and students were represented.

No formal examinations are required for entrance. Admission is granted to all persons of sufficient maturity and intelligence to profit by the exercises of the session. The tuition regardless of the number of courses taken is $15. This fee entitles the student to the full privileges of the University Library and also to medical advice and hospital care, without extra charge, in case of illness. The Bulletin of the Summer Session will be sent to any address upon application to the Recorder of the Faculties, Berkeley.

Enough to Go 'Round.

Take it day in and day out and the business man who goes along about his business giving no thought as to what his competitor is doing you will find that he is the fellow that is making money. The merchant, no matter what line he may follow, who has time to pry into just how and why his competitor gets business is the fellow with the spare time. There is legitimate business for all of us, if we are conscientious in the conduct of that business.—Santa Clara Journal.

LETTER LIST.

List of letters remaining on hand thirty days preceeding May 25, 1908, E. E. CUNNINGHAM, P. M.

DOMESTIC

Bolender, Steve; Bonino, Edoardo; Dufand, Eugene; Durand, Wm. E.; Glasser, I.; Housen, Frank; Jurgens, Lors; Mineden, Jas. G.; Pemberton, A. B.; Cuan, Samuel; Rosada, C.

FOREIGN

Duran, Cruz Deo; Pin, Antonio.

Subsribe for THE ENTERPRISE.

OF INTEREST TO WOMEN

Governor Hoch of Kansas has appointed a woman Probate Judge. Mrs. Mitchell, the lady so honored, succeeds her husband who died in office, and is probably the first woman to serve in such capacity.

President Roosevelt has complimented the General Federation of Women's Clubs by inviting its president, Mrs. Sarah Platt Decker, to meet with the governors of the states when they assembled in conference in Washington in the interests of conserving the natural resources of the country. The President thinks Mrs. Decker should be consulted on the subject of the preservation of our forests. Mrs. Decker will meet the governors on terms of political equality, since she is a citizen of Colorado where women vote.

Miss Jessie Ackermann has reached London after her sixth tour around the world. She is reported as saying: "Since I was last in Australia, women have got the franchise there. In the mining districts I found that the miners' wives took the keenest interest in political questions and were ready to talk politics intelligently, even at the wash tub."

The Democratic State Convention in Massachusetts almost broke up in a riot. No one argues from this that all men, or even all Democrats, ought to be disfranchised. But just suppose that any woman's association had got into such a quarrel that the police had to be called in to clear the platform! When a woman suffrage amendment in California was defeated by a close vote, some fourteen years ago, several California young women were so disappointed that they shed tears. Mr. Charles R. Saunders has been quoting this at the legislative hearings on woman suffrage in Massachusetts ever since, as a proof that women are too emotional to vote. Massachusetts suffragists are now saying that Mr. Saunders might find some stronger and more recent examples of politics among his own sex, without going so far from home.

ELECTION CALENDAR.

The attention of voters is called to the following general election calendar for 1908:

Registration of voters commences on January 1st and closes September 23d. Transfers from one precinct to another ceases on October 8th.

The last day to be naturalized in order to register is August 5th.

Time for filing nominations with the Secretary of State is: Party—Between September 4th and 24th. Independent between September 4th and 29th. Time for filing with the County Clerk: Party—Between September 14th and October 3d. Independent—Between September 14th and October 3d. Time for filing with Clerks of other counties where county is part of district for some offices, County Clerk must certify certificate with clerks of such other counties comprising district October 7.

County Clerk must send list of all nominations to chairman of County Committees of each party October 19.

The last day to fill vacancies on State and County tickets is October 3.

The last day to withdraw from the ticket is October 3.

Appoint election officers and designate poling places not later than October 9th.

Publish names of election officers five times daily after October 27th, or twice weekly before day of election.

Before October 9th—Arrange registration affidavits for each precinct alphabetically and bind the same.

October 14th—Prepare index to affidavits for each precinct and have same printed.

October 24th—Publish proclamation for five days before this date.

October 24th—Commence the mailing of sample ballots, instruction to voters and constitutional amendments.

October 30—Finish mailing same.

November 3, 1908—Election day; polls open at 6 a. m. and close at 6 p. m.

November 9th—Supervisors will commence canvass of returns and continue daily until completed.

On the completion of canvass by the Supervisors, the clerk must enter results on records of board, issue certificates of election, send necessary abstracts to other County Clerks and Secretary of State, etc.

CONVENTION OF COUNTIES COMMITTEE

The semi-annual convention of the Counties Committee of the California Promotion Committee will be held at Santa Cruz on June 6th and 7th next under the auspices of the Santa Cruz Board of Trade.

The business sessions of the convention will be held during the forenoon and afternoon of Saturday, June 6th, followed at 7 o'clock p. m., by a banquet at the Casino Grill, and on Sunday, June 7th, there will be an excursion to Davenport, to the plant of the Santa Cruz Portland Cement Company, one of the largest in the world, also to the County Fish Hatchery at Brookdale and the Big Tree Grove. Ladies are especially urged to participate in the banquet and excursions.

The theme of the convention will be "Good Roads," and the exploitation of this vital subject will be the sole business of the gathering. Splendid speakers will be in attendance, as well as members of the newspaper fraternity to the end that the "Good Roads" movement will receive a great and effectual stimulus.

FOR SALE—Fine investment property. Big lot. Two dwellings. Pays 12 per cent gross on purchase price. Apply to E. E. CUNNINGHAM & Co., Postoffice Building. *

FOR SALE.—Modern house of six rooms near public school. Apply to E. E. Cunningham & Co., Postoffice Building *

Boys' Shoes for less than ever at Schneider's. Regular price $2.00; selling now for $1.25. *